

# The Route

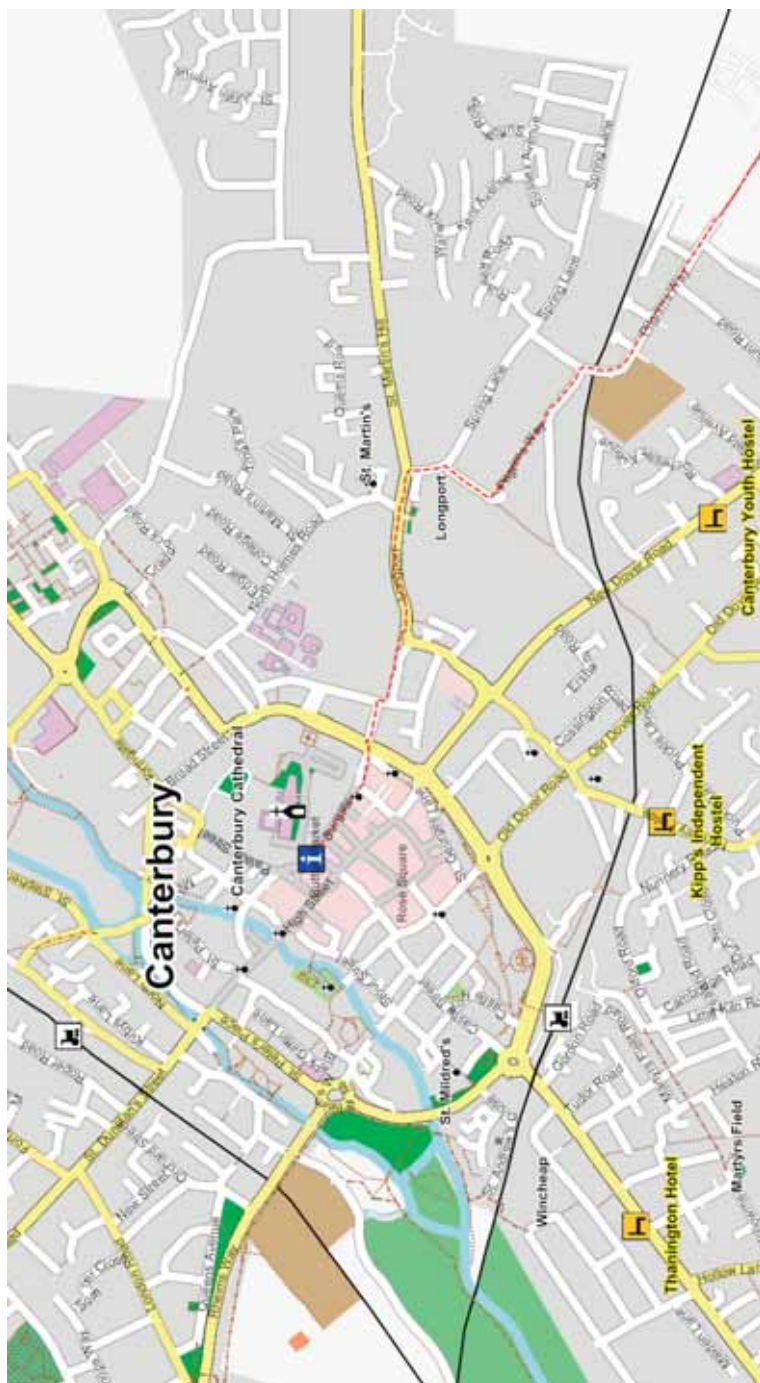
Canterbury  
to  
Besançon  
767 kilometres

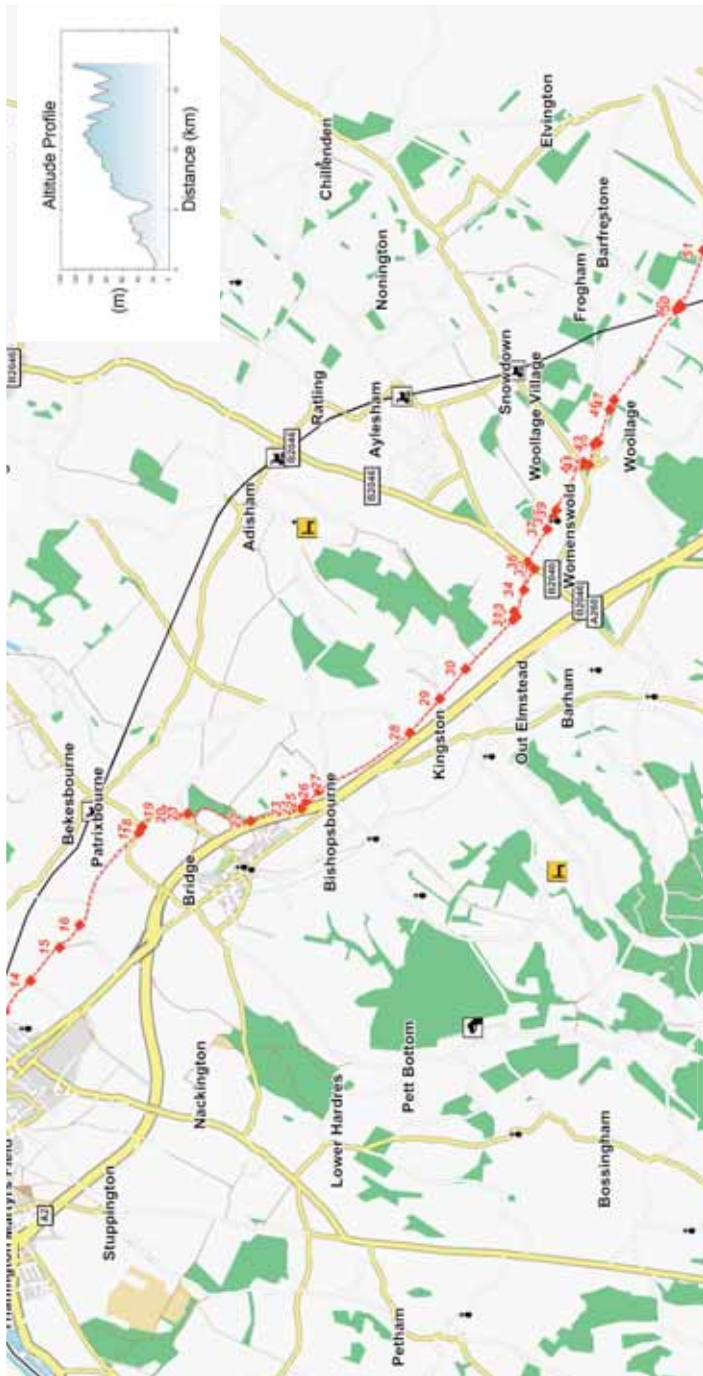


*Traveller, there is no path, paths are made by walking.*

*Antonio Machado*

Canterbury to Shepherdswell 17.2 km





Signs to Look out for



## Canterbury to Shepherdswell 17.2 km

Canterbury to Shepherdswell 17.2 km

**Route Summary:** A generally easy stage, with gentle hills and only stiles on the North Downs Way to cause any problems for cyclists and horse riders. Look out for the alternative routes. At the time of writing, Canterbury's Head of Transportation and Engineering has now got a commitment from Kent County Council to sign the Via Francigena along the North Downs Way. They are planning to include a route for horse riders, which would also be suitable for mountain bikes. (There is already a national cycle route 16 from Canterbury to Dover.)

**Distance from Canterbury: 0km** **Distance to Rome: 2083km**

**Ascent: 286m** **Descent: 182m**

Way Point N°	Way Point Distance (metres)	Total Distance (kilometres)	Directions	Verification Point	Compass	Altitude (metres)
01.001	0	0.0	Turn left onto Burgate Street	Christchurch Gate behind VF sign	SE	19
01.002	190	0.2	Pass Church of St Thomas of Canterbury on right		E	19
01.003	120	0.3	Cross over Lower Bridge Street onto Church Street	Magistrates Court on right	E	18
01.004	110	0.4	Turn right onto Monastery Street	St Augustine's Church	S	18
01.005	20	0.4	Turn left	Augustine's Restaurant on right	E	18
01.006	140	0.6	Direction Littlebourne, A257	St Augustine's Abbey on left	E	19
01.007	300	0.9	Straight ahead on North Holmes Rd	St Martins Church on left	E	20
01.008	100	1.0	Turn right onto Spring Lane	Stone NDW sign	S	22
01.009	90	1.1	Turn right to follow NDW	VF sign on NDW (NDW) signpost	SW	22
01.010	130	1.2	Turn left onto foot path	Iron railings on left and VF sticker	SE	23
01.011	200	1.4	Turn left onto Pilgrim's Way		SE	26
01.012	150	1.6	Turn right to cross railway bridge	NDW sign	SE	27
01.013	500	2.0	Continue on small tarmac road	NDW sign, VF sign	SE	36

Way Point N°	Way Point Distance (metres)	Total Distance (kilometres)	Directions	Verification Point	Compass	Altitude (metres)
01.014	500	2.5	Proceed in the direction a line of trees ahead		SE	36
01.015	500	3.0	Turn left	NDW sign, VF sign	SE	44
01.016	400	3.4	Straight ahead	NDW sign, VF sign	SE	47
01.017	1500	5.0	Straight ahead	Still with Cycle Route 16	SE	29
01.018	80	5.0	Bear right direction Patrixbourne	NDW sign	SE	30
01.019	300	5.3	Turn right onto Patrixbourne Road.	Cycle route 16 leaves to the left	SW	26
01.020	170	5.5	Turn left onto the field crossing diagonally and then skirt along the edge of the wood		S	26
01.021	150	5.6	Turn right to follow edge of wood on left	NDW sign	S	34
01.022	800	6.5	Continue through high fence on left and trees	NDW sign	S	64
01.023	500	7.0	Cross over small road.	Road bridge crossing A22 on right, NDW sign	S	61
01.024	130	7.1	Cross straight over field towards trees.	NDW sign	SE	76
01.025	110	7.2	Turn right along edge of wood to left		SE	77
01.026	200	7.4	Continue along edge of field, trees to left	Telephone mast ahead, NDW sign	SE	74

Canterbury to Shepherdswell 17.2 km

Canterbury to Shepherdswell 17.2 km

Way Point N°	Way Point Distance (metres)	Total Distance (kilometres)	Directions	Verification Point	Compass	Altitude (metres)
01.027	190	7.6	Cross Coldharbour Lane and continue straight ahead down the middle of the field.	NDW sign	SE	74
01.028	1200	8.8	Go through small wicket gate and continue straight ahead	Telephone mast on left	SE	85
01.029	500	9.3	Through wicket gate	NDW sign	SE	86
01.030	500	9.8	Turn right in the direction of the farmhouse on ridge ahead.	NDW sign	SE	94
01.031	800	10.6	Straight ahead	Upper Digges farmhouse on left.	SE	104
01.032	60	10.6	Turn left onto track between line of trees and fence and go through iron 5-bar gate	NDW sign	NE	104
01.033	70	10.7	Turn right onto gravel track.	NDW sign	SE	105
01.034	300	11.0	Riders and Cyclists turn left across the fields cutting off the corner heading in the direction of the road. Cross the road and follow the NDW sign. Walkers continue straight on.	NDW sign	SE	108
01.035	300	11.3	Walkers - walk around padlocked metal 5-bar gate onto the road, then turn left on Adisham Road.		NE	109
01.036	120	11.4	Turn right off the road onto a Track	NDW sign	SE	108

Way Point N°	Way Point Distance (metres)	Total Distance (kilometres)	Directions	Verification Point	Compass	Altitude (metres)
01.037	500	11.9	Turn left	NDW Sign	SE	103
01.038	160	12.1	Turn left in village turn left and then immediately right onto a gravelled track	Brick wall and house on left, NDW Sign	E	100
01.039	100	12.2	Continue along edge of field	Open field on left, line of trees directly on right	SE	94
01.040	600	12.8	Continue into the wood	NDW Sign	SE	105
01.041	60	12.9	Turn right direction Woolage	NDW Sign	SW	103
01.042	70	12.9	Turn left just before entering village and follow edge of field	NDW sign. Pass playground on right. NDW sign.	E	102
01.043	300	13.2	Sign indicates cutting across children's playground, but recommend continuing around edge of field		SE	88
01.044	50	13.3	Track returns into field after crossing playground.		SW	87
01.045	30	13.3	Turn left just before coming out onto road. Keep the hedge to your right.		E	85
01.046	400	13.7	Pass through a gap in the hedge and turn left on the road.		SE	72
01.047	130	13.8	At the bend in the road, turn right to continue between trees on left and hedge on the right.	NDW Sign	SE	74
01.048	1400	15.2	Turn right towards road	NDW Sign	SE	90

Canterbury to Shepherdswell 17.2 km

## Canterbury to Shepherdswell 17.2 km

Way Point N°	Way Point Distance (metres)	Total Distance (kilometres)	Directions	Verification Point	Compass	Altitude (metres)
01.049	50	15.3	Turn left onto road.	Cross over small bridge with red brick walls.	E	93
01.050	50	15.3	Turn right along Long Lane	NDW Sign	SE	94
01.051	700	16.0	Walkers turn onto the track. <b>Note:</b> cyclists and riders are advised to take the Shepherdswell to Dover Alternate Route from here by continuing on Long Lane to the crossroads and Alternate Route Way Point #2	NDW Sign	S	76
01.052	300	16.3	Turn right in the direction of Shepherdswell and Wootton. <b>Note:</b> Shepherdswell is also known as Sibertswold.	NDW Sign and Meadow Bank cottage on left.	SW	87
01.053	60	16.4	Turn left after railway level crossing.	NDW sign	S	88
01.054	80	16.5	Pass through the small gate and turn left onto the gravel road and then right along the NDW.		S	91
01.055	100	16.6	Cross over stile	NDW Sign	S	97
01.056	190	16.8	Cross over stile and continue over field in direction of houses	NDW Sign	S	109
01.057	120	16.9	Bear right after going through 5-bar gate	NDW Sign	S	120
01.058	90	17.0	Continue between two fences	Equestrian Centre on right, NDW Sign	S	123
01.059	80	17.1	Continue on narrow path	Wooden fence on right, high hedge on left, NDW Sign	S	123
01.060	130	17.2	Turn right on Mill Lane and arrive in Shepherdswell			120

Canterbury is a thriving tourist destination and the range of hotel and B&B accommodation provided for tourists is too numerous to list here. For accommodation information, additional to that given below (based on the most basic and pilgrim recommended) go to: [www.canterbury.co.uk/accommodation.asp](http://www.canterbury.co.uk/accommodation.asp)

Hotel/B&B	Price
<b>PR</b> Thanington Hotel, 140 Wincheap CANTERBURY CT1 3RY Tel: 0044 (0)1227 453 227 <a href="mailto:thanington@lineone.net">thanington@lineone.net</a>	B3
<b>PR</b> Bladbean Molehill BLADBEAN CT4 6LU Tel: 0044 (0)1303 840 051 <a href="mailto:molehills84@hotmail.com">molehills84@hotmail.com</a>	B2
<b>PR</b> Adisham Woodlands Farm, 154 The Street ADISHAM CT3 3LA Tel: 0044 (0)1304 840 401 <a href="mailto:woodlands.farm@btinternet.com">woodlands.farm@btinternet.com</a>	B2
<b>PR</b> Hornbeams, Jesses Hill - KINGSTON CT4 6JD Tel: 0044 (0)1227 830 119 <a href="http://hornbeams.co.uk">@hornbeams.co.uk</a>	B2
<b>PR</b> Shepherdswell Sunshine Cottage, The Green, Mill Lane SHEPHERDSWELL CT15 7LQ Tel: 0044 (0)1304 831359	B2
Oast Cottage, Coxhill SHERPERDSWELL CT15 7NQ Tel: 0044 (0)1304831532 <a href="mailto:sales@OastCottage.com">sales@OastCottage.com</a>	B2

Youth Hostel	Price
<b>PR</b> Kipps Independent Hostel 40 Nunnery Fields CANTERBURY CT1 3JT Tel: 0044 (0)1227 786 121 <a href="mailto:info@kipps-hostel.com">info@kipps-hostel.com</a>	B1
Youth Hostel, Ellerslie, 54 New Dover Road CANTERBURY CT1 3DT Tel: 0044 (0)870 770 5744 <a href="http://canterbury@yha.org.uk">canterbury@yha.org.uk</a>	B1
Franciscan Study Centre, Giles Lane CANTERBURY CT2 7NA Tel 0044 (0)1227 769349 <a href="mailto:info@franciscans.ac.uk">info@franciscans.ac.uk</a>	B1

#### Equestrian

Bursted Manor Riding Centre, Pett Bottom CANTERBURY CT4 6EH  
Tel: 0044 (0)1227 830568

High Elms Equestrian Centre, Hicks Forstal Road, Hoath CANTERBURY CT3 4NA  
Tel: 0044 (0)1227 713324

#### Useful Contacts

##### Doctor

London Road Surgery, 49 London Rd, Canterbury CT2 8SG. Tel: 0044 (0)1227 463128

##### Internet Cafe

Dot Cafe Ltd, 19 St. Dunstons St, Canterbury CT2 8BH. Tel: 0044 (0)1227 478778

##### Tourist/Information Office

Canterbury Information, 12/13 Sun St, Canterbury CT1 2HX. Tel: 0044 (0)1227 378108

##### Farrier

M.C Edwards, Lyndale, Minnis La, Canterbury CT4 6BS Tel:44 (0)1227 709212

## Shepherdswell Village Map



**Route Summary:** The walking route continues on the paths comprising the North Downs Way before following minor roads into Dover. The Alternate Route enables Cyclists and riders to bypass the many stiles by following National Cycle Route #16 before rejoining the main route for the entry into Dover.

**Distance from Canterbury: 17km**

**Distance to Rome: 2066km**

**Ascent: 255m**

**Descent: 321m**

Way Point N°	Way Point Distance (metres)	Total Distance (kilometres)	Directions	Verification Point	Compass	Altitude (metres)
02.001	0	0.0	From Mill Lane turn onto track and proceed along North Downs Way (NDW)	NDW Sign	SE	120
02.002	150	0.2	Straight ahead into large open field. Proceed around the edge of the field.	Hedgerow to the right.	SE	112
02.003	200	0.4	Cross second open field after passing through a line of trees	NDW Sign	E	102
02.004	600	1.0	Proceed through narrow gap in fence between two posts.	NDW Sign	SE	104
02.005	50	1.0	Straight ahead after crossing over fence	Stile ahead	SE	105
02.006	110	1.1	Turn left after crossing over stile	Fence on left, large white house - Coldred Court Farm on the right.	E	111
02.007	200	1.3	Cross over stile and continue through small section of woodland and then right onto road	NDW Sign	SE	116
02.008	60	1.4	Straight ahead onto Singledge Lane	NDW Sign, Coldred village on right.	SE	117
02.009	20	1.4	Turn left onto track	Before letter box on left	E	116
02.010	60	1.4	Cross small stile into a field.		E	116

**Shepherdswell to Dover 14.9 km**

# Shepherdswell to Dover 14.9 km



Way Point N°	Way Point Distance (metres)	Total Distance (kilometres)	Directions	Verification Point	Compass	Altitude (metres)
02.011	200	1.7	After 3rd stile cross field towards the corner of an area of woodland - Waldershare Park.	Tower on the right.	E	105
02.012	800	2.4	Cross field diagonally.		E	109
02.013	400	2.8	Cross over stile and continue straight ahead towards the road at the junction with the driveway to Waldershare House.	Waldershare House on the right.	E	93
02.014	200	3.0	On reaching the road turn right and after 60 metres turn left away from the house.		E	81
02.015	200	3.3	Pass through white gates marked private access only.	Home Farm on the left and NDW sign	E	79
02.016	300	3.5	At a fork in the road, take the track between the two facing roads. Cross diagonally across the field skirting the copse of trees.	NDW sign on gate	E	81
02.017	300	3.8	Cross over a stile and go through churchyard.		E	91
02.018	90	3.9	Turn right after passing through the churchyard gateway.		SE	91
02.019	60	4.0	Turn right on Sandwich Road.	NDW sign	S	85
02.020	130	4.1	Turn left in the direction of Ashley and East Studdle, over a bridge crossing A256.	NDW sign	E	89
02.021	170	4.3	Turn left on a concreted road.	NDW sign	NE	82

Shepherdswell to Dover 14.9 km

Shepherdswell to Dover 14.9 km

Way Point N°	Way Point Distance (metres)	Total Distance (kilometres)	Directions	Verification Point	Compass	Altitude (metres)
02.022	400	4.7	Before entering the farm turn right. The road leads to a track cross over a stile and through a field	Minacre farmhouse on left.	E	72
02.023	120	4.8	Leave main track and turn left over a small stile and diagonally cross a field.		E	77
02.024	200	5.0	Cross stile and turn left	Waldershare Road.	NE	85
02.025	400	5.4	Turn right at T-junction in the village of Ashley	Waldershare Road sign	SE	79
02.026	170	5.6	Turn right into North Downs' Close.		S	74
02.027	30	5.6	Turn left down narrow track	Houses on the right	SE	73
02.028	900	6.5	Leave field and turn right on Roman Road		S	66
02.029	300	6.8	At the crossroads go straight ahead.		S	62
02.030	140	7.0	Bear left at the top of the hill		S	71
02.031	800	7.8	Continue straight ahead on the track	Milestone - 5 kilometres to Dover	S	79
02.032	600	8.4	Cross straight over the road and continue on the track ahead. <b>Note:</b> continuing to follow ancient Roman Road.		S	95
02.033	500	8.9	Turn left and then immediately right when track brings you onto a road	Pass through the small village of Pineham.	S	92
02.034	300	9.2	Turn right onto track - Roman Road.	Sign: Please Drive Carefully	S	100

Way Point N°	Way Point Distance (metres)	Total Distance (kilometres)	Directions	Verification Point	Compass	Altitude (metres)
02.035	900	10.1	Turn left and continue following track as it runs alongside the A2 main road.	Keep road on the right	SE	114
02.036	600	10.7	Track brings you out onto Dover ROAD. Turn right cross bridge over A2	Village of Guston to the left. <b>Note:</b> there is a Public House in Guston.	S	114
02.037	1800	12.5	Continue on Dover Road.	Connaught Barracks to the left.	S	115
02.038	500	13.0	At T-junction turn right onto the A258 direction - Dover	Dover Castle directly ahead.	S	49
02.039	900	13.9	Turn left and left again into St. James Street.		S	8
02.040	70	13.9	Turn left at the traffic lights on Woolcomber St		S	6
02.041	90	14.0	Turn left on the A20, Townwall Street and continue straight ahead to the Eastern Docks ferry terminal.		E	4
02.042	900	14.9	Arrive at Dover Eastern Docks ferry terminal			11

Shepherdswell to Dover 14.9 km

Alternate Route for Riders and Cyclists 10.0 km

Way Point N°	Way Point Distance (metres)	Total Distance (kilometres)	Directions	Verification Point	Compass	Altitude (metres)
1	0	0.0	Continue straight ahead on Long Lane		E	74
2	160	0.2	Straight ahead at crossroads	Shepherdswell to the right	E	81
3	400	0.6	Continue straight ahead		SE	93
4	190	0.8	At the crossroads turn right onto Mill Lane		S	93
5	500	1.3	On reaching the edge of Shepherdswell take the first turning on the left	NDW Sign	SE	116
6	1100	2.3	At crossroads, straight ahead onto Singledge Lane	CR16, Coldred to the right	SE	116
7	3300	5.6	Turn left onto Nursery Lane	CR16, Whitfield straight ahead	NE	124
8	700	6.3	Straight ahead onto Napchester Road	CR16	NE	112
9	700	7.0	At crossroads, turn right in the direction of Dover	CR16, major road runs parallel on left	SE	108
10	800	7.8	Turn left direction West Langdon and East Langdon	CR16, cross large road bridge	NE	103
11	100	8.0	Turn right direction Pineham		SE	102

Way Point N°	Way Point Distance (metres)	Total Distance (kilometres)	Directions	Verification Point	Compass	Altitude (metres)
12	300	8.3	Turn right rejoining North Downs Way to pass through the small village of Pineham		SW	97
13	120	8.4	Bear left remaining on the North Downs Way	CR16	SE	93
14	140	8.5	Bear left remaining on the road and leaving the NDW		SE	95
15	1000	9.5	At T-junction turn right on The Street		SE	104
16	200	9.7	Turn right on Dover Road	Village of Guston	SW	109
17	300	10.0	Rejoin North Downs Way and the main route at the bridge crossing the A2 road	Way Point #36 on main route		114



**Alternate Route for Riders and Cyclists 10.0 km**

Shepherdswell to Dover 14.9 km



Hotel/B&B	Price
-----------	-------

Rolles Court, Church Whitfield DOVER CT16 3HY Tel: 0044 (0)1304 827487 <a href="mailto:enquiries@rollescourt.co.uk">enquiries@rollescourt.co.uk</a>	B2
--	----

Colret House, The Green COLDRED CT15 5AP Tel: 0044 (0)1304830388 <a href="mailto:jackiecolret@aol.com">jackiecolret@aol.com</a> <a href="http://www.colrethhouse.co.uk">www.colrethhouse.co.uk</a> <b>Note:</b> 1.7km from Shepherdswell but owners happy to meet walkers/cyclists by arrangement	B2
---	----

<b>PR</b> Dover Maisondieu Guest House, 89 Maison Dieu Road DOVER CT16 1RU Tel: 0044 (0)1304 204033 <a href="mailto:enquiries@maisondieu.co.uk">enquiries@maisondieu.co.uk</a>	B1
---	----

<b>PR</b> East Cliff Hotel, 28 East Cliff DOVER CT16 1LU Tel: 0044 (0)1304 202299	B2
--	----

Loddington House Hotel, 14 East Cliff DOVER CT16 1LX. Tel: 0044 (0)1304 201947	B2
---	----

Number 24, 24 East Cliff, Marine Parade DOVER CT16 1LX Tel: 0044 (0)1304 330549	B2
--	----

Blakes of Dover, 52 Castle Street DOVER CT16 1PJ Tel: 0044 (0)1304 202194 <a href="mailto:book@blakesofdover.com">book@blakesofdover.com</a> <a href="http://www.blakesofdover.com">www.blakesofdover.com</a>	B3
---	----

Youth Hostel	Price
--------------	-------

Dover YHA Youth Hostel, 306 London Road DOVER CT17 0SY Tel: 0044 (0)1304 201 314 <a href="mailto:dover@yha.org.uk">dover@yha.org.uk</a>	B1
--	----

Equestrian
------------

41, Hogbrook Equestrian Centre, Hogbrook Hill La, Alkham DOVER CT15 7BU Tel: 0044 (0)1304 826608
---

Owl House Stables, The Owl House Station Road, St Margarets At Cliffe DOVER CT15 6HN Tel: 0044 (0)1304 852035
--

Useful Contacts
-----------------

Doctor
--------

Pencester Surgery, 10 Pencester Rd DOVER CT16 1BW Tel: 0044 (0)1304 240553
---

Tourist/Information Office
----------------------------

The Old Town Gaol, Biggin DOVER CT16 1DL Tel: 0044 (0)1304 205108 <a href="mailto:tic@doveruk.com">tic@doveruk.com</a>
---

Veterinary
------------

Burnham House <b>Veterinary</b> Surgery, 33-35 Castle Street DOVER CT16 1DL Tel: 0044(0)1304 206989
--

Shepherdswell to Dover 14.9 km

Hotels Close to Ferry Terminal	Price
Hotel Bristol 13 rue Duc de Guise 62100 CALAIS Tel: 0033 (0)3 21 34 53 24	B2
Hotel Meurice, 5-7 rue Edmond Roche, 62100 CALAIS Tel: 0033 (0) 800 800 632	B3
Belazur 25 Place d'Armes, 62100 CALAIS Tel: 0033 (0)3 21 34 53 75 <a href="http://www.hotel-bel-azur.com">www.hotel-bel-azur.com</a>	B2
Hotel Ibis Car Ferry, 2 rue Greuze 62100 CALAIS Tel: 0033 (0)3 21 96 06 06 <a href="mailto:cottagehotel@wanadoo.fr">cottagehotel@wanadoo.fr</a> <a href="http://www.cottagehotel-calais.com">www.cottagehotel-calais.com</a>	B3
Hotel Victoria, 8 rue du Commandant Bonningue, Angle rue de Madrid 62100 CALAIS Tel: 0033 (0)3 21 34 38 32	B2
Vent d'Bout, 2 rue des Francisaines 62100 CALAIS Tel: 0033 (0)3 21 34 83 67 <a href="mailto:contact@villa-ventdbout.com">contact@villa-ventdbout.com</a> <a href="http://www.villa-ventdbout.com">www.villa-ventdbout.com</a>	B3
Youth Hostel	Price
Auberge de Jeunesse/Centre International de Séjour, avenue du Maréchal de Lattre de Tassigny 62100 CALAIS Tel: 0033 (0)3 21 24 70 20 <a href="mailto:adjcalais@anadoo.fr">adjcalais@anadoo.fr</a>	B1
Camping	Price
Camping de Calais, ave Raymond Poincaré 62100 CALAIS Tel: 0033 (0)6 60 46 19 93	B1
Equestrian	
Centre Equestre de Calais, 390 rte de Gravelines, 62100 CALAIS Tel: 0033 (0)21 19 29 38 <a href="mailto:adenuncq@yahoo.fr">adenuncq@yahoo.fr</a>	
Cheval Loisir, 182 rte de Gravelines 62100 CALAIS Tel: 0033 (0)3 21 97 18 18	
Useful Contacts	
Tourist/Information Office	
12, Bd. Clemenceau 62100 CALAIS Tel: 0033 (0)321 96 62 40 <a href="http://www.calais-cotedopale.com">www.calais-cotedopale.com</a>	
Internet Cafe	
Médiathèque de Calais, rue du Pont Lottin 62100 CALAIS Tel: 0033 (0)3 21 19 01 40 Auberge De Jeunesse, avenue Du Mal Delattre De Tassigny 62100 CALAIS Australian Bar et Grill, rue Gutemberg 62100 CALAIS Port de Calais, Port de Plaisance 62100 CALAIS	
Doctor	
Cabinet Dr Andrieu, 50, rue Mollien 62100 CALAIS Tel:0033 (0)3 21 96 37 86	
Veterinary	
Clinique Vétérinaire, 73 rue Aristide Briand 62100 CALAIS Tel: 0033 (0)3 21 34 93 88	
Farrier	
Arnaud Fasquel – 262, la rivierette 62340 ANDRES Tel: 0033 (0)3 21 82 12 78	



Calais Town Map

Calais to Wisant 19.6 km



The route between Calais and Guînes offers a number of choices depending on your priorities. The main route leads along the coast by beach, dunes and cliff paths to Wissant which offers ample accommodation. Unfortunately parts of the main route are not suitable for bikes or horses and so the route via the D940 is offered as an alternative. Shortly before Wissant it is possible to divert from the main route to visit Sombre and continue via Mont de Couple to rejoin the main route between Wissant and Guînes. This will make for a long and challenging section, but offers magnificent views of the coast. For those wishing to make fast progress it is possible to follow the Alternate route route directly to Guînes bypassing Wissant and Sombre (LXXX).

Distance from Canterbury: 32km

Distance to Rome: 2051km

Ascent: 177m

Descent: 160m

Way Point N°	Way Point Distance (metres)	Total Distance (kilometres)	Directions	Verification Point	Compass	Altitude (metres)
03.001	0	0.0	On leaving the Ferry control area turn right, cross grass verge, turn right onto ave. du Commandant Cousteau	Horse and bike riders may wish to take the feed road to the traffic island and turn hard right there	W	9
03.002	300	0.3	At roundabout proceed straight ahead on rue Lamy	Direction Centre Ville	SW	0
03.003	500	0.8	Turn right on place de l'Europe	Direction Centre Ville	W	4
03.004	600	1.4	Turn right on Pont Henri Hénon and cross the bassin. <b>Note:</b> to dramatically reduce the distance to Guînes by bypassing Wissant and Sombre take Alternate route #1 to the left	Direction Sangatte	N	5
03.005	400	1.8	Straight ahead at the roundabout	Avenue Raymond Poincaré, direction la Plage	NW	8
03.006	400	2.2	At the roundabout turn left onto the beach road	Beach on the right	SW	1
03.007	1000	3.2	As the road turns inland turn right onto a track keeping large car park on the left	Red and white GR sign.	W	3

Calais to Wissant 19.6 km

## Calais to Wissant 19.6 km

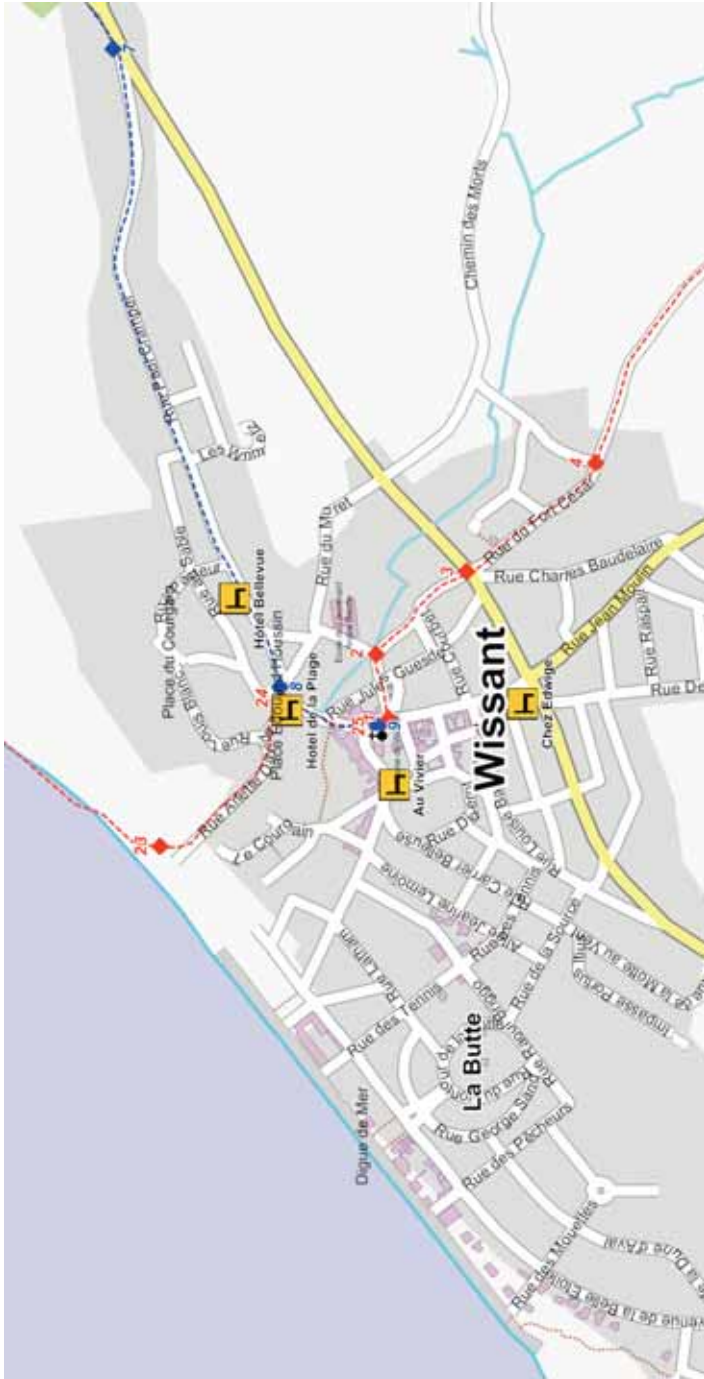
Way Point N°	Way Point Distance (metres)	Total Distance (kilometres)	Directions	Verification Point	Compass	Altitude (metres)
03.008	200	3.4	Turn right towards the sea and follow the GR120 red and white signs	<b>Note:</b> the main route crosses stretches of sand and involves wooden stairways over the dunes. It is therefore unfortunately unsuitable for cyclists and horse-riders. Bear left on the tarmac to take Alternate route #2 proceeding by road to Wissant	N	5
03.009	80	3.5	After passing the beach huts turn left and proceed parallel to the sea		W	3
03.010	1000	4.5	Turn left to leave the beach and pass through the dunes		S	1
03.011	140	4.6	On reaching the road turn right on the path parallel to the sea and follow the GR path between the beach and the road	Rue Vigier to the left and rue du Fort Lapin ahead	W	7
03.012	2900	7.5	On reaching the outskirts of Sangatte turn right on the part-made road towards the sea	Small car park to the left before turning	N	0
03.013	70	7.6	On reaching the beach turn left close beside the beach-front houses.		SW	4

Way Point N°	Way Point Distance (metres)	Total Distance (kilometres)	Directions	Verification Point	Compass	Altitude (metres)
03.014	2600	10.2	Just before leaving Sangatte turn left beside the slip-way		SE	6
03.015	40	10.2	Turn right on the main road and exit Sangatte	D940	SW	7
03.016	400	10.6	Turn sharp right onto the track towards the sea	Track passes large field on the left	N	7
03.017	130	10.8	Turn left to skirt the field	Cliffs and sea to the right	SW	7
03.018	1900	12.7	Cross track and continue straight ahead on broad cliff path	War time bunker to the right	SW	8
03.019	600	13.3	At crossroads in the track turn sharp right	Towards the summit of Cap Blanc Nez	SW	9
03.020	400	13.7	At crossroads in the track continue straight ahead	Pass Obelisk and bunkers on the right	SW	8
03.021	500	14.2	Pass through car park and continue on cliff top path	Village of Escalles to the left	SW	7
03.022	2500	16.7	Proceed straight ahead along the beach	<b>Note:</b> to Bypass Wissant and visit Sombre (LXXX) bear left on the road through the hamlet of Strouanne and take Alternate route. The beach ahead may subject to the tide and crossing a number of streams in the sand	SW	6
03.023	2600	19.3	On reaching Wissant turn left to leave the beach	Rue Arlette David	SE	21
03.024	200	19.5	At the T_junction turn right	Place de Verdun	S	17
03.025	130	19.6	Arrive in the centre of Wissant	Place de la Marie		15

Calais to Wissant 19.6 km

## Alternate Route Calais to Wissant 16.3 km

Way Point N°	Way Point Distance (metres)	Total Distance (kilometres)	Directions	Verification Point	Compass	Altitude (metres)
1	0	0.0	Turn left on avenue de la Plage	Towards cemetery	S	5
2	160	0.2	At crossroads turn right on rue Vigier	Keep cemetery to the right	W	6
3	900	1.1	Turn sharp left on rue du Fort Lapin		S	7
4	170	1.2	Turn right onto D940, road runs parallel to the beach	After Sangatte look to the right for the white cliffs of Dover	SW	4
5	9300	10.5	At crossroads in Escalles turn right onto rue de la Mer, D940	Keep hotel to the left	SW	40
6	3600	14.1	Continue straight ahead on the D940 direction Wissant	<b>Note:</b> to bypass Wissant and visit Sombre LXXX - on the crown of the sharp bend to the right turn left on the narrow road and follow the Alternate route	SW	33
7	1200	15.3	Turn right on rue Paul Crampel towards the centre of Wissant		W	31
8	800	16.1	In the place Edouard Houssin turn left		SW	17
9	140	16.3	Arrive in the centre of Wissant	Place de la Marie		16



Wissant Town Map

Hotel/B&B	Price
L'Escale, rue de la Mer 62179 ESCALLES Tel: 0033 (0)3 21 85 25 00	B2
La Ferme du Chat Perché, 16 rue de la Mer 62179 ESCALLES Tel: 0033 (0)3 21 85 75 16 <a href="mailto:emmanuel.dutertre@laposte.net">emmanuel.dutertre@laposte.net</a>	B2
Ferme le Breuil, D.238 vers Marquise 62179 WISSANT Tel: 0033 (0)3 21 92 88 87	B2
<b>PR</b> Chez Edwige 9 rue Gambetta 62179 WISSANT Tel: 0033 (0)3 21 35 95 84 <a href="mailto:chezedwige@wanadoo.fr">chezedwige@wanadoo.fr</a> <a href="http://www.chezedwige.com">www.chezedwige.com</a> <b>Note:</b> Also accepts horses	B2
Hotel de la Plage, 1 pl Edouard Houssin 62179 WISSANT Tel: 0033 (0)3 21 35 91 87	B2
Hôtel Bellevue, 10 r Paul Crampel 62179 WISSANT Tel: 0033 (0)3 21 35 91 07	B2
Au Vivier, pl Verdun 62179 WISSANT Tel: 0033 (0)3 21 35 93 61	B3
Camping	Price
Camping du Fort Lapin, rte Nationale 62231 BLERIOT PLAGES Tel: 0033 (0)3 21 97 67 77	B1
Camping Les Noires Mottes, rue Pierre Dupuy, 62231 SANGATTE Tel: 0033 (0)3 28 63 89 55 <a href="mailto:cassiopee.tourisme@cegetel.net">cassiopee.tourisme@cegetel.net</a>	B1
Camping Côte d'Opale-Le Blanc Nez, 18 rue Mer, 62179 ESCALLES Tel: 0033 (0)3 21 85 27 38 <a href="mailto:camping.blancnez@laposte.net">camping.blancnez@laposte.net</a>	B1



### Useful Contacts

#### Tourist/Information Offices

Office de Tourisme Place de la Mairie, 62179 WISSANT Tel: 0033 (0)8 20 20 76 00  
<http://www.tourisme.fr/office-de-tourisme/wissant.htm>

#### Internet Access

Médiathèque du Sandettie, 1 rue de Wissant, 62179 WISSANT Tel: 03 21 10 12 70

#### Doctor

Coupin Jean-Pierre, rue Tennis, 62179 WISSANT Tel: 0033 (0)3 21 35 91 56

Way Point N°	Way Point Distance (metres)	Total Distance (kilometres)	Directions	Verification Point	Compass	Altitude (metres)
1	0	0.0	Turn left on rue de la Mer	Continue straight ahead and cross the bridge over the Bassin de la Marne	S	7
2	900	0.9	At the roundabout in front of the Marie turn left	Rue Paul Bert	E	5
3	300	1.2	Turn right on rue Lieutenant Andrieux and proceed beside the canal de Calais	Bar on the right side of the turning	SE	5
4	600	1.8	Continue straight ahead on Quai du Commerce	Pass footbridge and mobile bridge on the left	SE	4
5	600	2.4	Continue straight ahead on Gustav Lamarle	Pass bridge on the left, remain beside the canal	SE	6
6	700	3.1	Continue straight ahead on Gustav Lamarle	Pass further footbridge and mobile bridge on the left	S	3
7	300	3.4	Continue straight ahead on Gustav Lamarle	Pass under railway and motorway bridge remain beside the canal	S	2
8	1200	4.6	Continue straight ahead onto the chemin de Halage	Pass third footbridge and mobile bridge on the left and bar on the right	SE	2
9	600	5.2	With the railway bridge over the canal fork on the right continue straight ahead	Continue between canal and railway	SE	4
10	1200	6.4	At the road bridge, bear right to join the road and continue to the right	Rue de Calvaire	S	3

Alternate Route Calais to Guines 13.8 km

**Alternate Route Calais to Guines 13.8 km**

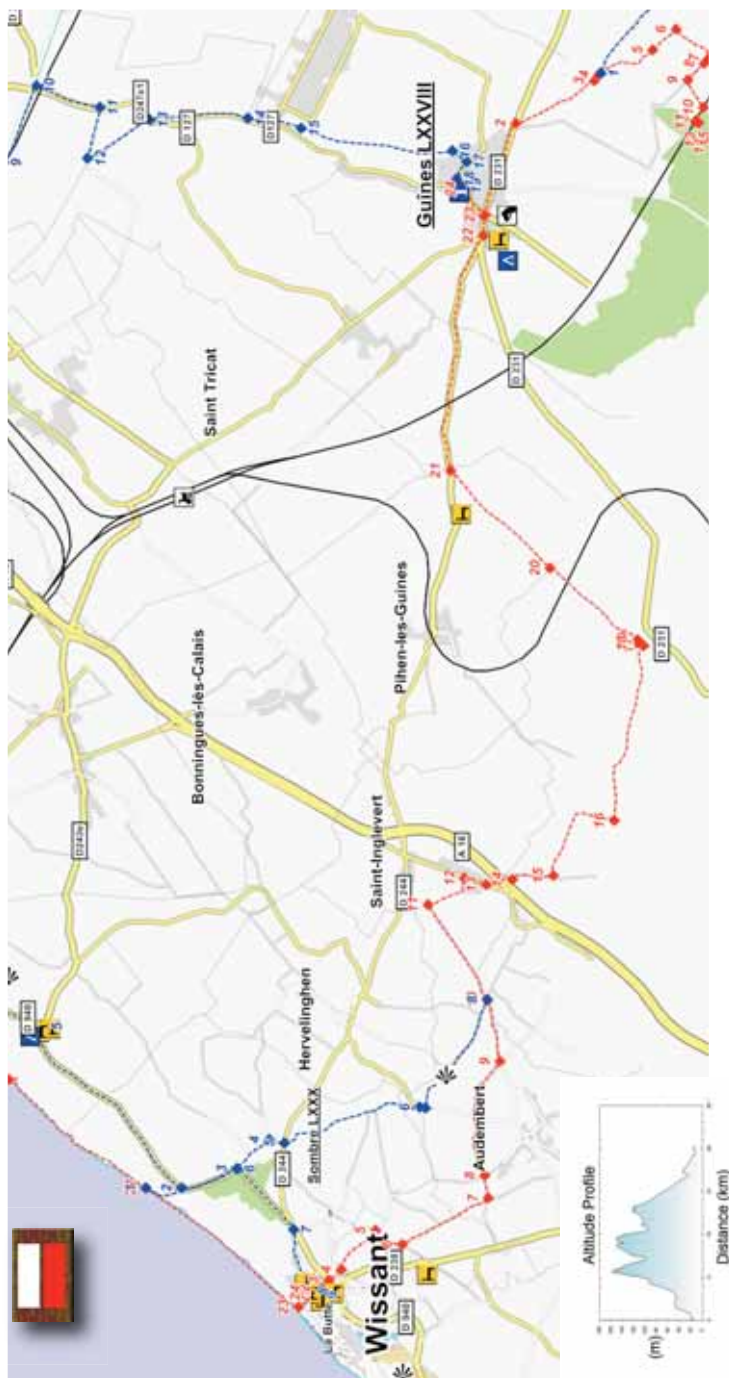
Way Point N°	Way Point Distance (metres)	Total Distance (kilometres)	Directions	Verification Point	Compass	Altitude (metres)
11	900	7.3	At the crossroads turn right	Rue Armand Lefèvre	W	1
12	700	8.0	On reaching the canal turn left on the chemin Contre Halage	Keep canal to the left	SE	1
13	1000	9.0	At the junction with rue de l'Ecluse Carrée cross straight over and continue with canal on the right	Track bears left temporarily leaving the canal and passing 2 farms before retuning to the canal-side	S	2
14	1400	10.4	Bear left away from the canal	Chemin de Halage, houses on the right	S	2
15	700	11.1	Continue straight ahead on the track		S	1
16	2100	13.2	On entering Guines at the T-junction with rue Léo Lagrange turn right		SW	10
17	200	13.4	At the roundabout turn right	Rue Sidney Brown	NW	12
18	300	13.7	At the T-junction turn left	Rue Massenet	SW	9
19	130	13.8	Arrive in the centre of Guines	Beside clock tower and Office de Tourisme		11

Way Point N°	Way Point Distance (metres)	Total Distance (kilometres)	Directions	Verification Point	Compass	Altitude (metres)
1	0	0.0	Bear left on the road through the village of Strouanne		S	8
2	500	0.5	At the T-junction turn right	D940 direction Wissant	S	25
3	800	1.3	On the crown of the next bend to the right take the minor road to the left	Sign Hameau de Sombre	SE	33
4	600	1.9	At the fork in the road in the centre of Sombre bear right		S	28
5	200	2.1	At the junction with the main road cross over and take the unmade road off-set slightly to the left	Sign for A16 and Guïnes at the junction	S	37
6	1900	4.0	Join tarmac road and continue straight ahead		S	97
7	80	4.1	Take the first track to the left and climb to the summit of mont de Couple		SE	98
8	1700	5.8	At the crossroads in the track following the summit turn left and join the route from Wissant to Guïnes at Way Point #10			156

**Alternate Route Strouanne via Sombre to Mont de Couple 5.8 km**

## Wissant to Guînes 20.3 km

Signs to Look out for



The route from Wissant to Guïnes (LXXVII) primarily follows the GR128 on farm tracks and small roads passing beside mont de Couple before entering Guïnes on the D244

**Distance from Canterbury: 52km** **Distance to Rome: 2031km**

**Ascent: 257m**

**Descent: 265m**

Way Point N°	Way Point Distance (metres)	Total Distance (kilometres)	Directions	Verification Point	Compass	Altitude (metres)
04.001	0	0.0	From place de la Marie (beside the church) take rue du Lieutenant André Baude		E	16
04.002	90	0.1	Bear right on rue Ferdinand Buisson		SE	16
04.003	160	0.3	At the junction with the main road (D940) take the zebra crossing, cross straight over and immediately take the left fork	Rue du Fort César	SE	18
04.004	200	0.5	At the junction continue straight ahead on chemin d'Herlen	Direction Herlen, red and white GR sign – GR128	SE	20
04.005	700	1.2	At the crossroads turn right		SW	33
04.006	400	1.6	At the crossroads turn left	GR128	SE	46
04.007	1400	2.9	At the crossroads turn left	Towards mont de Couple	E	45
04.008	300	3.3	At the crossroads continue straight ahead	Village of Audembert to the right	E	49
04.009	1600	4.8	At the junction with the main road (D249) do not cross the main road, but bear left remaining on the broad track	Wooden sign with red and white stripes	E	96
04.010	800	5.6	At the crossroads continue straight ahead	Mont de Couple to the left	NE	159
04.011	1600	7.3	Turn sharp right	Hamlet to the right and pond to the left	SE	97

Wissant to Guïnes 20.3 km

Wissant to Guînes 20.3 km

Way Point N°	Way Point Distance (metres)	Total Distance (kilometres)	Directions	Verification Point	Compass	Altitude (metres)
04.012	600	7.8	At the T-junction with the main road in Hauteville turn right	Towards the tabac	S	125
04.013	300	8.2	Take the road at the left fork over the motorway	Towards Canadian Cemetery	S	135
04.014	300	8.5	At the foot of the ramp turn sharp left on to unmade road and then immediately right on the track	Pass war cemetery in the field to the right	S	147
04.015	500	9.0	At the first fork bear left		SE	139
04.016	1300	10.3	At the T-junction with the main road (D249) turn left	Pass entrance to the V3 base on the left and continue on the road through Mimoyques	E	98
04.017	2400	12.7	At the T-junction in Landrethun-le-Nord turn left	Keep cemetery to the left	N	118
04.018	100	12.8	At the roundabout turn right	Direction Guînes	E	121
04.019	50	12.8	Turn left on the minor road rue de Quennevacherie	Beside garden equipment store	NE	121
04.020	1600	14.4	At the crossroads with the D250 continue straight ahead	Pass château de la Quennevacherie on the right	NE	79
04.021	2000	16.4	At the T-junction with the main road turn right towards Guînes		E	38
04.022	3200	19.6	At the T-junction turn left on the D231	Direction Guînes Centre	E	13
04.023	300	19.9	At the crossroads turn left on rue de Guizelin	Bar at the junction	NE	15
04.024	400	20.3	Arrive in Guînes centre	Beside clock tower		11

Hotel/B&B on the way to Guînes	Price
<b>PR</b> Auberge Columbier, La Bien Assise 62340 GUÎNES Tel: 0033 (0)3 21 36 93 00	B3

Les Oies d'Alenthun, 270 Chemin des Fermes, Hameau d'Alenthun 62340  
PIHEN LES GUINES Tel: 0033 (0)3 21 85 64 79 Mobile: 06 14 23 84 03 B1

Camping	Price
Camping La Bien Assise, chemin départemental 231, 62340 GUÎNES Tel: 0033 (0)3 21 35 20 77 5 <b>Note:</b> 3 bunk beds for pilgrims	B1

Equestrian	Price
La Balzane, rte Moulin à Corneilles 62340 GUÎNES Tel: 0033 (0)3 21 35 20 29	



Wissant to Guînes 20.3 km

#### Useful Contacts en route to Wissant

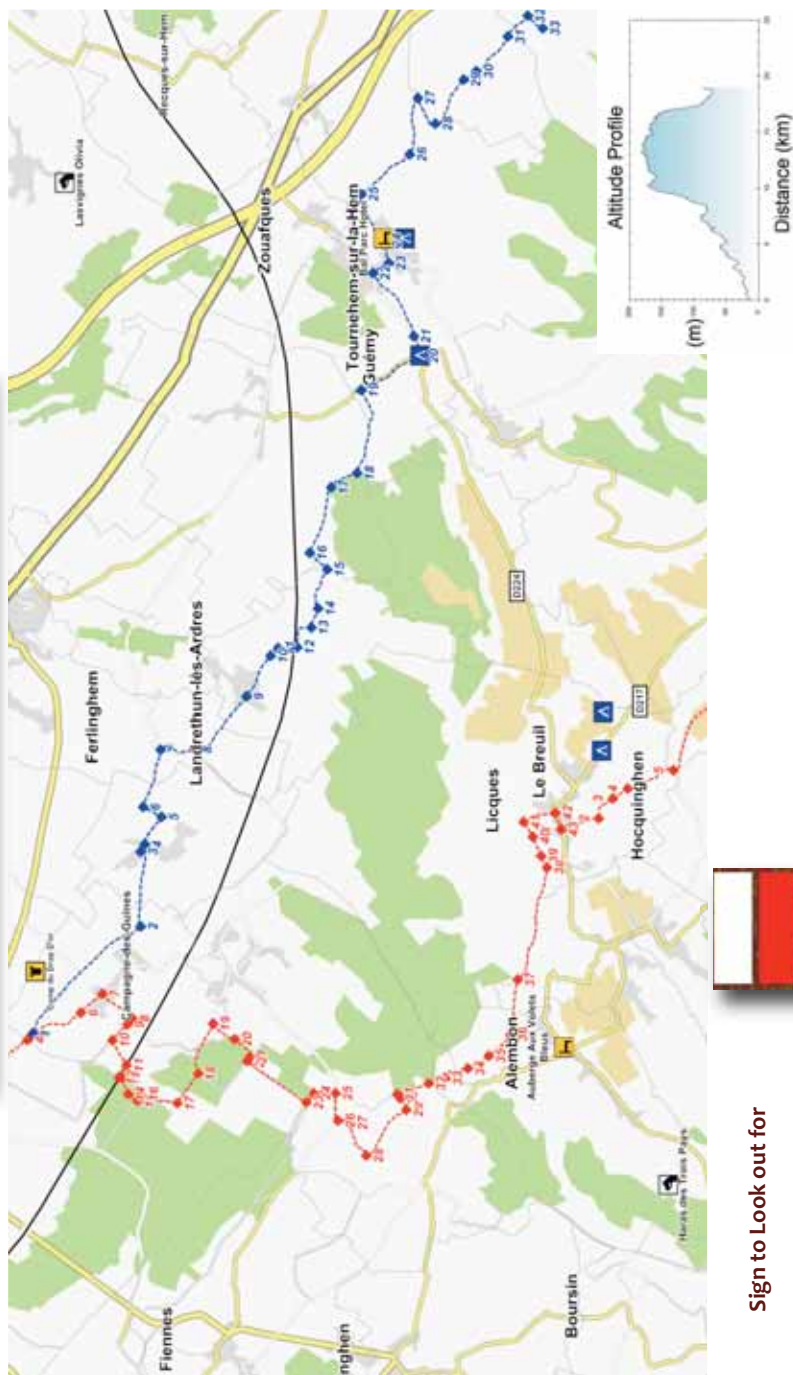
##### Tourist/Information Offices

Office de Tourisme des Trois Pays, 14 r Georges Clemenceau 62340 GUÎNES  
Tel: 0033 (0)3 21 35 73 73

##### Doctor

Goidin Philippe, 2 r Lambert 62340 GUÎNES Tel: 0033 (0)3 21 85 34 68

Guînes to Licques 18.6 km



The main route follows farm and potentially muddy forest tracks and minor roads to Licques. There are few facilities en route and limited accommodation in Licques. The Alternative Route uses the ancient chemin Leuléne

**Distance from Canterbury: 72km** **Distance to Rome: 2011km**

**Ascent: 347m** **Descent: 264m**

Way Point N°	Way Point Distance (metres)	Total Distance (kilometres)	Directions	Verification Point	Compass	Altitude (metres)
05.001	0	0.0	From the Office deTourisme and clock tower return return on rue de Guizelin	Clock tower on the right	SW	11
05.002	400	0.4	At the crossroads of Boulevard Delannoy and Avenue de Verdun in Guïnes turn left on the D231	Direction Licques	E	16
05.003	1400	1.8	Bear right direction Licques D215		SE	23
05.004	1300	3.1	Straight ahead	Sentier Camp du Drap d'Or	SE	38
05.005	120	3.2	Fork right direction Campagne-les-Guïnes. <b>Note:</b> for the Alternative route using the chemin Leuléne bear left on the D215		SE	38
05.006	800	4.0	Continue straight ahead		SE	45
05.007	400	4.4	At crossroads with the D248 turn right	Le Courgain	SW	48
05.008	600	5.0	Road turns right	Farmyard on left	NW	60
05.009	110	5.1	Straight ahead.		NW	57
05.010	300	5.4	Turn left at crossroads. <b>Note:</b> alternate route rejoins from track ahead		SW	47

Guïnes to Licques 19.0 km

Guînes to Licques 19.0 km

Way Point N°	Way Point Distance (metres)	Total Distance (kilometres)	Directions	Verification Point	Compass	Altitude (metres)
05.011	400	5.8	Bear right on track	TGV track on left	NW	56
05.012	200	6.0	Bear left under railway		SW	61
05.013	50	6.1	Bear right immediately after railway tunnel and proceed into the wood	Small overgrown track	W	62
05.014	200	6.3	Left onto marginally larger path		SW	73
05.015	150	6.4	Turn left onto gravelled road		SE	73
05.016	120	6.5	Track bears right		S	69
05.017	500	7.0	Turn left on straight track		SE	82
05.018	500	7.5	Track meets a metalled road turn left		E	90
05.019	700	8.3	At crossroads turn right back towards the woods	Sign for Sentier de Mont Gardin - not to be taken	SW	79
05.020	400	8.7	Turn right then sharp left to skirt the woods along a narrow, grassy track		SW	95
05.021	300	9.0	Turn right onto small track	Sign Entre les Bois	NW	111
05.022	70	9.0	Turn left back into the woods on long straight track		SW	110
05.023	1100	10.1	Bear left on track	Wooden gate	SE	170
05.024	170	10.3	Bear right emerging from the wood into open fields		S	170
05.025	300	10.6	Turn right onto a minor road	Rte de Matte	W	164
05.026	400	10.0	Pass through le Puits du Sars, turn left		S	157
05.027	190	11.2	Bear right on road	Modern house on left	SW	162
05.028	500	11.7	Turn left at junction of roads	Footpath signpost	SE	169

Way Point N°	Way Point Distance (metres)	Total Distance (kilometres)	Directions	Verification Point	Compass	Altitude (metres)
05.029	900	12.6	Turn left onto a track - GR128 - to continue along the edge of woods		NE	173
05.030	200	12.8	Turn left and then immediately right - D248	Footpath signpost	NE	176
05.031	80	12.9	Turn right onto track - GR128		S	176
05.032	500	13.4	Turn right	GR sign	S	176
05.033	200	13.6	Turn left following signs	GR sign	E	179
05.034	400	14.0	Bear left in front of a group of houses	GR sign	SE	174
05.035	400	14.4	Turn left on road.	Sign for Sentier des Coteaux	SE	175
05.036	400	14.8	Bear left after passing through farm: Taonnerre	GR sign	E	164
05.037	800	15.6	Track forks right		E	167
05.038	1800	17.4	Turn left direction Licques	GR sign, Licques 1.5 kms	NE	89
05.039	190	17.6	Straight ahead onto gravel track into farmyard	Village of Licques on right	E	87
05.040	300	17.9	Left at T-junction	Large factory on left	NE	80
05.041	300	18.2	Turn right between two houses down a small tarmac road that leads to a track.		S	77
05.042	500	18.7	Turn right on Rue du Bourg		W	72
05.043	300	18.9	Arrive in Licques centre			86

**Note:** this alternate route has been recommended to us as a more attractive and shorter (by 6.5 km) alternative to our main route with good coastal views and a significant history. However, to date we have been unable to validate the route, the instructions or signing.

**Guînes to Estrehem Alternate Route 31.5 km**

Way Point N°	Way Point Distance (metres)	Total Distance (kilometres)	Directions	Verification Point	Compass	Altitude (metres)
1	0	0	From Way Point #5 on the Guînes to Licques section, bear left remaining on the D215		SE	36
2	2400	2.4	Take the left fork direction Rodelinghem		E	40
3	1200	3.6	At the T-junction in Rodelinghem turn right		SE	26
4	120	3.7	At the T-junction in the centre of the village turn left and then immediately right		SE	28
5	500	4.2	At the T-junction turn left direction – le Douaire		NE	42
6	300	4.5	Turn right	Towards the water tower	E	37
7	900	5.4	At junction in Ferlinghem bear right	Trees on the left	S	29
8	500	5.9	Continue straight ahead towards Landrethun-lès-Ardres		SE	44
9	1200	7.1	At the crossroads in Landrethun-lès-Ardres go straight ahead		SE	59

Way Point N°	Way Point Distance (metres)	Total Distance (kilometres)	Directions	Verification Point	Compass	Altitude (metres)
10	700	7.8	At crossroads with the D224 continue straight ahead	TGV track on the right	SE	64
11	160	8.0	Fork right to cross over the railway	Beside le Calvaire	S	67
12	300	8.3	Immediately after crossing the railway turn left and proceed parallel to the railway line	Railway close on the left	SE	67
13	400	8.7	At the junction at the entry to Yeuse bear left into the centre of the village	Rue de la Chapelle, GR128	E	61
14	300	9.0	In the centre of Yeuse bear left	Remain on rue de la Chapelle	E	70
15	600	9.6	Turn left towards the railway tracks	Rue Adam, GR128	NE	82
16	300	9.9	Turn right on the track	GR128, woods to the right	E	68
17	1000	10.9	Bear right keeping the woods close on the right		SE	100
18	400	11.3	Turn left away from the woods	Old quarry workings below on the right	E	117
19	1400	12.7	Bear left and then sharp right on to the road	D225 direction Guémy	SE	102
20	1000	13.7	In Guémy turn left	Keep cemetery on the left	E	33
21	300	14.0	Bear right on the track	GR128	NE	33

Guïnes to Estrehem Alternate Route 31.5 km

Guînes to Estrehem Alternate Route 31.5 km

Way Point N°	Way Point Distance (metres)	Total Distance (kilometres)	Directions	Verification Point	Compass	Altitude (mètres)
22	1200	15.2	At the T-junction in Tournehem-sur-la-Hem turn left	<i>Rue de l'Etang</i>	SE	28
23	300	15.5	Bear right emerging from the wood into open fields	Just after crossing la Hem	E	31
24	300	15.8	Continue straight ahead on the D218	Direction Nordausques	NE	41
25	800	16.6	At the double-bend bear right onto the track	Parallel to motorway	SE	43
26	900	17.5	At T-junction with road turn left		E	100
27	800	18.3	Turn sharp right onto track	Towards woods	SW	72
28	400	18.7	Beside the woods bear left	Parallel to the motorway	SE	78
29	800	19.5	Continue straight ahead on the track	Village of Nort-Leulinghem to the left	SE	67
30	200	19.7	At road junction cross straight over and continue on track		SE	66
31	700	20.4	At road junction cross straight over and continue on track	D221	SE	80
32	400	20.8	At T-junction in the tracks turn right		SW	77
33	300	21.1	At road junction turn left on the D222	Rejoin GR128 towards the motorway	E	80
34	1200	22.3	After crossing the motorway turn right at the crossroads	Motorway parallel on the right	S	68
35	600	22.9	Continue straight ahead on track	Oblique angle away from motorway, passing quarry on the left	E	56

Way Point N°	Way Point Distance (metres)	Total Distance (kilometres)	Directions	Verification Point	Compass	Altitude (metres)
36	1400	24.3	At road junction cross straight over and continue on track	Quarry to the left	E	68
37	400	24.7	Bear left on track		NE	79
38	100	24.8	Turn right towards Difques		SE	75
39	900	25.7	At crossroads with the D207 continue straight ahead	Rue du 8 Mai	SE	53
40	500	26.2	In Grand-Difques continue straight ahead	Cemetery on the left	SE	77
41	700	26.9	Turn left on track	Towards copse	NE	69
42	300	27.2	Bear right into copse		SE	69
43	1000	28.2	At the crossroads beside the château continue straight ahead into Cormette		E	71
44	400	28.6	After passing through the village centre turn right on the road		SE	56
45	400	29.0	Turn right onto the track		SW	63
46	500	29.5	At T-junction with road turn right	D206	SW	87
47	300	29.8	Turn left on the D212E2	Direction Leuline/Estrehem	S	92
48	1700	31.5	Rejoin the main route from Licques to Wisques at Way Point #31			98

Guines to Estrehem Alternate Route 31.5 km

Hotel/B&B	Price
Les Caps et Marais d'Opale, 621, rue Haute 62850 ALEMBON Tel : 0033 (0)3 21 19 99 13 <a href="mailto:gitealembonmaco@yahoo.fr">gitealembonmaco@yahoo.fr</a> <a href="http://www.gites-alembon.com">www.gites-alembon.com</a>	B1
Les Volets Bleus, 1 rue du Cap Gris Nez 62850 ALEMBON Tél: 0033 (0)3 21 00 13 17	B2
Camping	Price

Le Canchy, 830 r Canchy 62850 LICQUES Tel: 0033 (0)3 21 82 63 41 B1

Le Camping des Trois Pays ,273 r Breuil 62850 LICQUES  
Tel: 0033 (0)3 21 35 02 02 [www.pommiers-3pays.com](http://www.pommiers-3pays.com) B1

### Equestrian

Haras des Trois Pays, 692 r Haute 62850 ALEMBON Tel: 0033 (0)3 21 19 20 50

Unless you want to camp, accommodatoin is not easy to find in Licques itself, but there is a chambre d'hôte in nearby Alembon, just 5km before Licques (turn right at La Tannorie). Alternatively you can walk onto Wisques, which offers more choice.



### Useful Contacts

#### Doctor

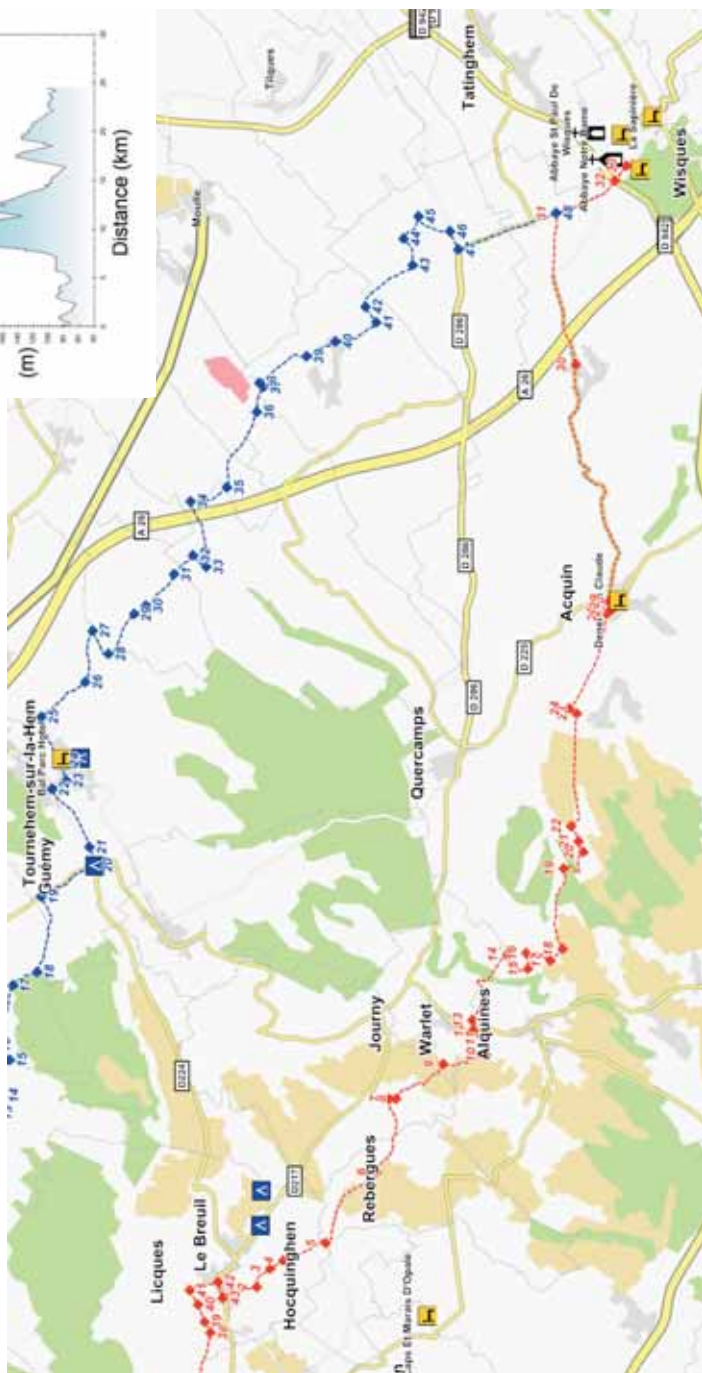

Maille Eric, 243 r Doct Parmentier 62850 LICQUES Tel: 0033 (0)3 21 35 02 11

#### Farrrier

Bourlois Max, 30 r Sydney Bown 62340 GUÎNES Tel: 0033 (0)3 21 82 53 60

Fasquel Arnaud, 262 r La Rivièrelette 62340 ANDRES Tel: 0033 (0)3 21 82 12 78

Altitude Profile



Licques to Wisques 24.5 km

**Route Summary:** the section is generally on small country roads which should offer pleasant travelling for walkers, cyclists and riders. There is a short off-road section crossing farm and woodland occasionally on a narrow track. You will pass through a number of small villages, unfortunately without shops or cafés. The alternate route has not been tested, but appears to offer a reduction of 1.5 kilometres on the section.  
 In Wisques. **Look out for:** Two chapels, dating from the 20th century, a small 18th century château in Louis XV style, the Grand Château, dating from the 14th century and the Benedictine abbey of St.Paul.

**Distance from Canterbury: 91km** **Distance to Rome: 1992km**

**Ascent: 405m** **Descent: 386m**

Way Point N°	Way Point Distance (metres)	Total Distance (kilometres)	Directions	Verification Point	Compass	Altitude (metres)
06.001	0	0.0	From the crossroads of rue de Bourg and rue de l'Abbé Pruvost, proceed direction Hocquinghen, D215		S	86
06.002	600	0.6	Turn left just before the exit signs from Licques	Rue de la Briqueterie	SE	80
06.003	400	1.0	At crossroads straight on direction la Claye		SE	86
06.004	200	1.2	Turn right on rue de Claye		S	80
06.005	700	1.9	Bear left direction Rebergues on the D216e1		SE	68
06.006	1500	3.4	Continue straight on towards ridge ahead	Rue de Col Haut	E	85
06.007	1300	4.7	Turn right in hamlet of Fouquesolles		S	71
06.008	110	4.8	Turn left after the houses	Rue de Bois de Journy	SE	70
06.009	900	5.7	Straight ahead		S	86
06.010	700	6.4	Turn left between two large corrugated iron buildings	Chemin de la Puiserne	E	90
06.011	300	6.7	Immediately after passing a group of industrial building turn left on the track		NE	91

Way Point N°	Way Point Distance (metres)	Total Distance (kilometres)	Directions	Verification Point	Compass	Altitude (metres)
06.012	200	6.9	At the junction with the main road (D191) cross over and continue straight ahead on the small road	Sign for entrance to Journy on the left, pass to the right of large wood clad farm building	E	90
06.013	160	7.1	At 4-way junction in the track immediately after passing the farm buildings take the oblique turn to the right – avoiding the sharp right	Track passes between 2 large fields leaving farm building directly behind	SE	93
06.014	1400	8.5	At the T-junction in the track turn right	Row of trees parallel to track on the left	SW	176
06.015	400	8.9	At the T-junction with the main road turn left on the road - D216	Emerge on crown of bend with bungalow opposite	E	179
06.016	300	9.2	Turn right in le Buisson direction Coulomby.	Wooden bus shelter on the right	S	181
06.017	400	9.6	Turn left at the wooden sign for Les Quatres Bois	Crucifix on the turn	SE	185
06.018	300	9.9	Turn left onto track	Parallel to woods on the right	E	184
06.019	1400	11.3	After skirting the woods turn right at the T-junction		SE	135
06.020	600	11.9	Turn left and rejoin main route in centre of Bouvelinghem	Small house on the right	E	175
06.021	200	12.1	Continue through the centre of Bouvelinghem	Church on left	NE	172
06.022	300	12.4	Bear right direction Westbécourt, D208		E	157

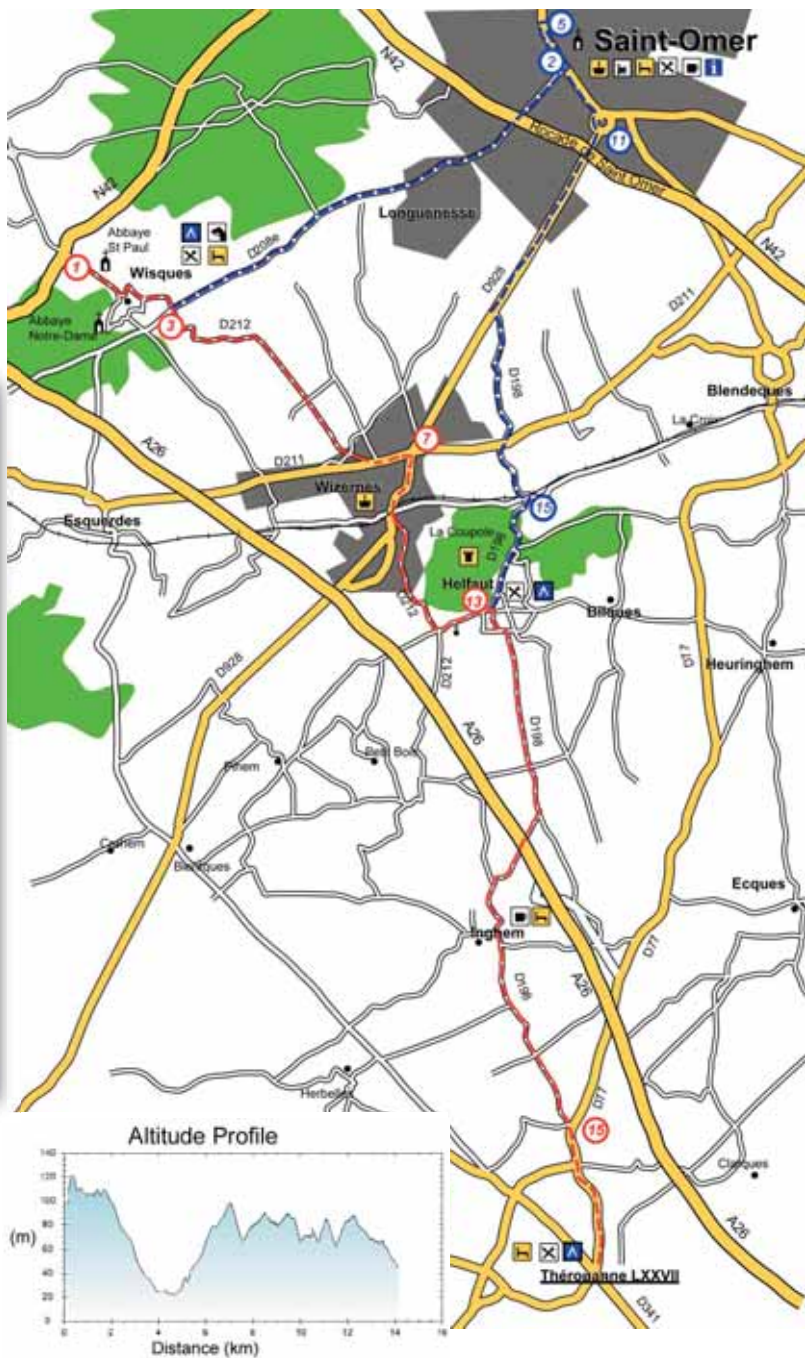
Licques to Wisques 24.5 km

Licques to Wisques 24.5 km

Way Point N°	Way Point Distance (metres)	Total Distance (kilometres)	Directions	Verification Point	Compass	Altitude (metres)
06.023	1900	14.3	On the crown of the sharp bend to the right turn left on the minor road	Keep galvanized barn to the right	NE	102
06.024	150	14.4	Shortly after leaving the farm buildings turn right	Proceed parallel to ridge on the left between fields	E	106
06.025	1700	16.1	At the T-junction with the track turn right	Towards the village of Acquin	SE	82
06.026	100	16.2	Turn right onto short track leading to the main road		S	80
06.027	30	16.2	At junction with the main road turn left	Towards the village of Acquin, pass wooden horse fence on the right	SE	80
06.028	110	16.4	Turn left direction Licques, D225. <b>Note:</b> the town of Lumbres with shops, cafés and accommodation is 3.5 km to the right. It is possible to regain the main route in Wisques by following the D342 and D208e	Rte de la Montagne	NE	78
06.029	100	16.5	Fork right in the village of Acquin direction Quelmes, D208. <b>Note:</b> Chambre d'hôte in the centre of the village		E	80
06.030	4000	20.5	Continue through the village of Quelmes on the D208	Cross the A26 motorway	E	87
06.031	2500	23.0	Turn right direction Wisques, D212e		SE	97
06.032	1200	24.2	At crossroads with the N42 continue straight ahead, direction Wisques		SE	91
06.033	300	24.5	Arrive Wisques entrance to Abbaye St-Paul			99

Hotel/B&B	Price
Deneuille Claude, 49 r Principale 62380 ACQUIN WESTBECOURT Tel: 0033 (0)3 21 39 62 57 <b>Note:</b> Approximately 2 km off-route, but a good option for an earlier stop	B2
La Sapinière, 12 rte Setques 62219 WISQUES Tel: 0033 (0)3 21 38 94 00 <a href="mailto:lasapiniere2@wanadoo.fr">lasapiniere2@wanadoo.fr</a>	B3
Bal ParcC Hotel, 500 rue Du Vieux Chateau 62890 TOURNEHEM SUR LA HEM Tel: 0033 (0)3 61 08 90 02	B2
Hotel Bal Caravaning, 500 r Vieux Château 62890 TOURNEHEM SUR LA HEM Tel: 0033 (0)3 21 35 65 90	B2
Baudens, 500 r Vieux Château 62890 TOURNEHEM SUR LA HEM Tel: 0033 (0)9 60 12 95 41	B2
Accommodation in Religious Houses	Price
<b>PR</b> Abbaye Notre Dame, 24 r Fontaine 62219 WISQUES Tel: 0033 (0)3 21 95 12 26	B1
Abbaye Saint Paul, rue de l'école 62219 WISQUES Tel: 0033 (0)3 21 12 28 50 <a href="mailto:courrier@abbaye-stpaul-wisques.com">courrier@abbaye-stpaul-wisques.com</a> <a href="http://www.abbaye-stpaul-wisques.com">www.abbaye-stpaul-wisques.com</a> <b>Note:</b> Phone to check availability	Donation
Camping	Price
Camping Le Marais, rue Salvadore Allende 62380 LUMBRES Tel: 0033 (0)3 21 39 95 79 <a href="mailto:cassiopee.tourisme@wanadoo.fr">cassiopee.tourisme@wanadoo.fr</a>	B1
Bal Parc Camping 62890 TOURNEHEM SUR LA HEM Tel: 0033 (0)3 21 35 65 90	B1
Le Fond D'ecambre 62890 TOURNEHEM SUR LA HEM Tel: 0033 (0)3 21 85 19 03	B1
Equestrian	
Ferme Equestre de Lumbres, 21 rue Victor Hugo 62380 LUMBRES Tel: 0033 (0)3 21 93 60 69	
Lasvignes Olivia, 1947 r DE LA GRASSE PAYELLE 62370 ZUTKERQUE Mobile: 0033 (0)6 70 44 27 98	
Useful Contacts	
<b>Doctor</b> (1.87km) Hochart Jean-Louis, 122 r Bernard Chochoy 62380 ESQUERDE Tel: 0033 (0)3 21 93 82 50	
<b>Farrier</b> (11.89km) Dutertre Hervé, 43 r Montagne 59143 WATTEN Tel: 0033 (0)3 28 68 88 21	
<b>Veterinary</b> (3.14km) Joly Françoise, 15 r St Omer 62570 WIZERNES Tel: 0033 (0)3 21 39 96 67	

Wisques to Théroüanne 14.1 km



**Route Summary:** this section generally follows routes départementales, with short, but steep hill climbs. A number of major road junctions need to be negotiated, but otherwise the route is quiet. An alternate route, adding 6km to the section, takes the walker and rider into St. Omer, which offers a full range of facilities. In Thérouanne **Look out for:** the church of Saint Martin, dating from the 19th century and the archaeological site over the remains of the medieval city.

**Distance from Canterbury: 115km**

**Distance to Rome: 1968km**

**Ascent: 248m**

**Descent: 301m**

Way Point N°	Way Point Distance (metres)	Total Distance (kilometres)	Directions	Verification Point	Compass	Altitude (metres)
07.001	0	0.0	From the gates of the Abbaye de St Paul turn left to follow the D212	Road skirts the village and the Abbaye de Notre-Dame on the right	SE	98
07.002	700	0.7	Bear right remaining on D212		SE	107
07.003	300	1.0	At crossroads with D208e continue straight ahead on the D212. <b>Note:</b> turn left here to follow the Alternate Route via St Omer	Direction Wizernes and La Coupole	SE	107
07.004	2100	3.1	At crossroads with an unmade road continue straight ahead on the D212		SE	59
07.005	700	3.8	At crossroads with rue d'Hallines continue straight ahead on the D212	Entering Wizernes	SE	33
07.006	200	4.0	At crossroads with D211 turn left in the direction of St Omer	Rue de St Omer, signpost for La Coupole	E	25
07.007	400	4.4	At a major intersection turn sharp right on rue François Mitterrand D212/D928	Signpost for La Coupole	S	25

Wisques to Thérouanne 14.1 km

Wisques to Théroouanne 14.1 km

Way Point N°	Way Point Distance (metres)	Total Distance (kilometres)	Directions	Verification Point	Compass	Altitude (metres)
07.008	200	4.6	Continue straight ahead on the bridge over the river l'Aa		SW	23
07.009	300	4.9	Bear left on the D212	Towards bar – Le Cameo	S	26
07.010	180	5.1	Turn left on rue de Blendeques	Second junction after railway track	E	36
07.011	80	5.2	Bear right on rue d'Helfaut and continue up the hill	No through road sign ahead and to to the left	S	33
07.012	1200	6.4	At crossroads turn left on the D195	Direction Helfaut	E	77
07.013	600	7.0	Turn right on the D198 - rue de Théroouanne - in the direction of Inghem	In the centre of Helfaut, pass garage on the left	S	91
07.014	3600	10.6	At junction with the D201 bear left direction Théroouanne, D198	Bar and church to the right at the junction	S	60
07.015	2300	12.9	At junction with D77, turn right towards roundabout		S	60
07.016	300	13.2	At roundabout straight ahead direction Théroouanne, D77	Signpost for Lac de Rebecques	S	59
07.017	900	14.1	Arrive in Théroouanne (LXXVII)	Place de la Mairie		37

Way Point N°	Way Point Distance (metres)	Total Distance (kilometres)	Directions	Verification Point	Compass	Altitude (metres)
1	0	0.0	Take the D208e Route de Wisques in the direction of St Omer. Continue straight on into St Omer crossing the Rocade de St Omer on Avenue Clemenceau	Down long gentle decline	NE	165
2	4700	4.7	At the crossroads with boulevard Vauban turn left	Direction Centre Ville	NW	135
3	400	5.1	At small roundabout continue straight ahead remaining on boulevard Vauban		N	79
4	90	5.2	Turn right on rue Fermentel.	Take ramp in front of houses	E	69
5	70	5.3	Place du Maréchal Foch - the centre of St Omer - is to the left at the end of the street		N	64
6	10	5.3	Leave St Omer from the South West corner of the place du Maréchal Foch, returning on rue Fermentel.		W	63
7	70	5.3	Retrace route taking boulevard Vauban to the left		S	64
8	110	5.5	At the roundabout continue on boulevard Vauban		SE	63
9	400	5.8	At the crossroads with rue de Longueville go straight ahead	Signpost La Coupole	SE	62
10	600	6.5	At the large roundabout turn right on the D928	Signpost La Coupole	S	69
11	200	6.6	At the traffic lights continue straight ahead	Direction Abbeville	SW	75

Alternate Route Via St Omer 12.1 km

Alternate Route Via St Omer 12.1 km

Way Point N°	Way Point Distance (metres)	Total Distance (kilometres)	Directions	Verification Point	Compass	Altitude (metres)
12	2100	8.8	Turn left direction Helfault, D198		S	73
13	1400	10.2	Turn right on the D211 (Blendecques to Wizernes) and then immediately left direction Helfault	Restaurant on the left at the second turning, signpost La Coupole	S	87
14	600	10.8	Turn left direction Helfault, D210	Just after crossing a railway track	E	87
15	100	10.9	Turn sharp right up the hill	Direction Helfault, D198	S	95
16	600	11.5	Straight ahead	Proceed straight through village on D198	S	115
17	600	12.1	Bear left rejoining the main route at Way Point #13	D198 rue de Théroouanne.	S	116

#### Useful Contacts

##### Tourist/Information Office

Tourist Office, 4, rue Lion d'Or, 62500 SAINT OMER Tel: 000033 (0)3 21 98 08 51  
[contact@tourisme-saintomer.com](mailto:contact@tourisme-saintomer.com) [www.tourisme-saintomer.com](http://www.tourisme-saintomer.com)

Office Culturel et Touristique de Théroouanne  
 1 pl Mairie 62129 THEROUANNE Tel: 33 (0)3 21 93 81 22

##### Doctor

Bataille Philippe, 40 bd Strasbourg 62500 SAINT OMER Tel: 0033 (0)3 21 38 13 20

Vanderstraeten Franck, 6 chauss Brunehaut 62129 THEROUANNE Tel: 33 (0)3 21 95 54 97

##### Veterinary

Clinique Vétérinaire des Docteurs Gérion Nathalie et Dandrifosse Jean-François, 5 r Belfort 62500 SAINT OMER Tel: 0033 (0)3 21 88 87 54

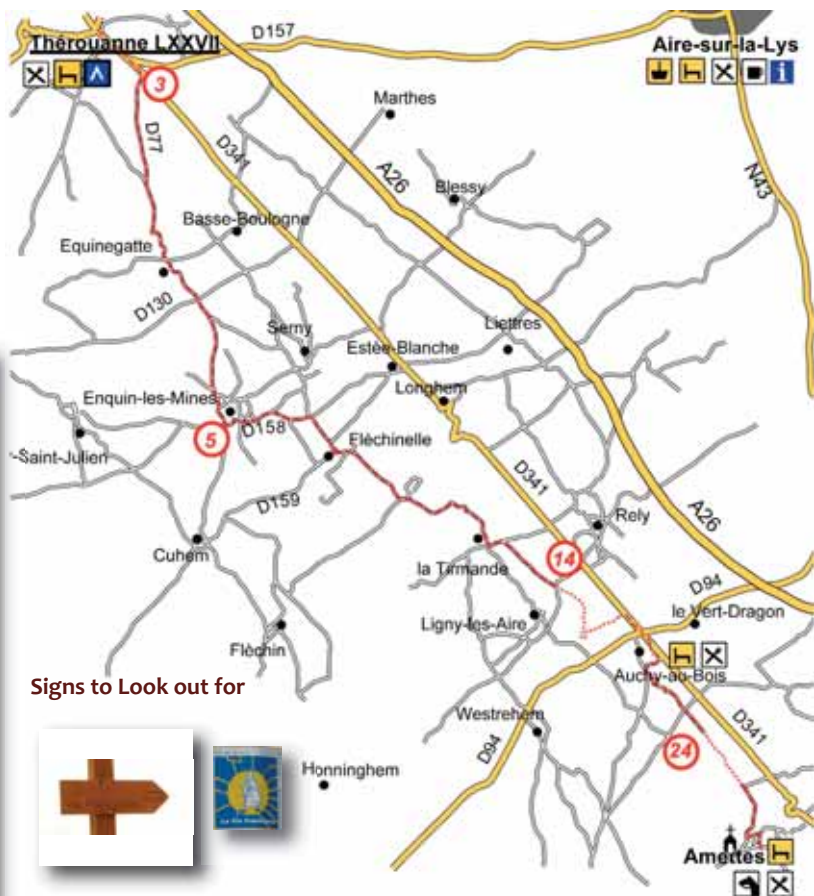
##### Farrier

Dutertre Hervé, 43 r Montagne 59143 WATTEN Tel: 0033 (0)3 28 68 88 21

Hotel/B&B	Price
Philippe Aviez, 3 bis r Fossés 62129 THEROUANNE Tel: 0033 (0)3 21 95 33 26	B3
Josiane Nedoncelle, 327 rue d'Herbelles 62129 INGHEM Tel: 0033 (0)3 21 39 45 90 <b>Note:</b> 3.5km from Therouanne	B2
Hotel Le Vivier, 22, rue Louis Martel 62500 SAINT OMER Tel: 0033 (0)3 21 95 76 00 <a href="mailto:levivier@wanadoo.fr">levivier@wanadoo.fr</a>	B2
<b>PR</b> Hôtel Saint Louis, 25 r Arras 62500 SAINT OMER Tel: 0033 (0)3 21 38 35 21 <a href="mailto:contact@hotel-saintlouis.com">contact@hotel-saintlouis.com</a>	B3
Buffet du Rail, pl 8 Mai 62500 SAINT OMER Tel: 0033 (0)3 21 93 59 98 <a href="mailto:buffetdurail@free.fr">buffetdurail@free.fr</a> <a href="http://www.buffetdurail.com">www.buffetdurail.com</a>	B2
Camping	Price
Camping Les Genêts, r Parfum des Sapins 62570 HELFAUT Tel: 0033 (0)3 21 93 80 56 <a href="mailto:holland.henri@wanadoo.fr">holland.henri@wanadoo.fr</a>	B1
Camping du Lac de Rebecques, chemin Etiais 62120 REBECQUES Tel: 0033 (0)3 21 39 58 58 <b>Note:</b> 5km from Therouanne - turn onto D157 after leaving village	B1
Equestrian	
Centre Equestre de l'Ecusson, 117 rue Georges Cartiaux, 62575 Blendecques Tel: 0033 (0)3 21 38 49 70 <b>Note:</b> 6km outside St Omer. After leaving town take D928 Route des Bruyères	



Thérouanne to Amettes 19.2 km



**Signs to Look out for**



**Route Summary:** This section is substantially off-road in open farmland on good quality tracks with good signage. There is the opportunity for refreshment and accommodation in Auchy-au-Bois and at Amettes. In Amettes **look out for** the church of St.Sulpice, dating from the 16th century.

**Altitude Profile**



Distance from Canterbury: 129km Distance to Rome:1954 km

Ascent: 256m Descent: 208m

Way Point N°	Way Point Distance (metres)	Total Distance (kilometres)	Directions	Verification Point	Compass	Altitude (metres)
08.001	0	0.0	From the Place de la Mairie take the D341 Grand Rue	Direction Centre Ville	SE	37
08.002	600	0.6	Continue direction Enguinegatte, D341. <b>Note:</b> camping and chambre d'hôte on D157	Leaving Thérouanne	SE	38
08.003	400	1.0	Turn right direction Enguinegatte, D77	Chambre d'hôte sign on left	S	49
08.004	2900	3.9	Shortly after passing a brick built church on the right go straight ahead direction Enquin-les-Mines, D77	Village of Enguinegatte	S	92
08.005	2700	6.6	At crossroads turn left direction Estrée-Blanche	Village of Enquin-les-Mines	E	75
08.006	700	7.3	Bear right direction Estrée-Blanche	Leaving village	E	86
08.007	600	7.9	Turn right direction Estrée-Blanche	D158	SE	86
08.008	500	8.4	Bear right direction Estrée-Blanche	D159	S	59
08.009	160	8.6	Turn sharp left into rue de la Barre and climb steep hill.	Drawbridge on the right in the village of Flechinelle.	E	75
08.010	300	8.9	At the top of the hill continue straight on the road		SE	86
08.011	1200	10.1	Proceed ahead onto rue de Timande		SE	79
08.012	1600	11.7	In the hamlet of La Tirmande bear left onto rue de le Couture	Crucifix at junction	E	68

Thérouanne to Amettes 19.2 km

## Thérouanne to Amettes 19.2 km

Way Point N°	Way Point Distance (metres)	Total Distance (kilometres)	Directions	Verification Point	Compass	Altitude (metres)
08.013	200	11.9	Turn right just before going under railway bridge	18 tonnes sign	SE	76
08.014	1100	13.0	Straight ahead on to track.	Wooden via Francigena (VF) sign left	SE	89
08.015	900	13.9	Turn left in front of a large grain silo	VF sign	E	94
08.016	40	13.9	Turn left after passing silo	VF sign	NE	96
08.017	700	14.6	Turn right on the D341	VF sign	SE	102
08.018	400	15.0	Stay on D341 direction Ferfay. <b>Note:</b> cafés and chambre d'hôte in the village	Village of Auchy au Bois	SE	93
08.019	200	15.2	Turn right onto a grassy track, then shortly after left	Follow 2 VF signs	S	89
08.020	120	15.3	Turn right and immediately left	VF sign	SE	88
08.021	150	15.5	Turn right on the D185 into a group of houses	Rue Neuve	SW	82
08.022	300	15.8	Turn left just before re-entering village	House on right with ivy. <b>Note:</b> sign for chambre d'hôte	S	88
08.023	140	15.9	Take left fork on rue Louis Part	In front of church	SE	80
08.024	700	16.6	At crossroads go straight ahead on rough track		SE	94
08.025	1500	18.1	At crossroads in the track proceed straight ahead	VF sign	S	95
08.026	700	18.8	At T-junction with a main road (D69) turn left	Stream beside the road on the left	E	75
08.027	140	18.9	Turn right on Rue de Cranquet	Towards church	SE	76
08.028	200	19.2	Arrive in Amettes beside the church of Saint-Sulpice on rue des Berceaux			82

Hotel/B&B	Price
-----------	-------

<b>PR</b> St Laurent, 13 rue Neuve 62190 AUCHY AU BOIS Tel: 0033 (0)3 21 25 80 09 <a href="mailto:brigitte.de-saint-laurent@wanadoo">brigitte.de-saint-laurent@wanadoo</a>	B2
---	----

Gina Bulot, 28 rue de Pernes 62190 AUCHY-AU-BOIS Tel: 0033 (0)3 21 02 09 47 <a href="mailto:contact@chambresdhotels-chezgina.com">contact@chambresdhotels-chezgina.com</a> <b>Note:</b> also accepts horses	B2
---	----

Colette et Jean-Baptiste Gevas, 2 rue de l'église 62260 AMETTES Tel: 0033 (0) 03 21 27 15 02 <a href="mailto:fermedes2tilleuls@wanadoo.fr">fermedes2tilleuls@wanadoo.fr</a> <a href="http://www.monsite.wanadoo.fr/fermedes2tilleuls">www.monsite.wanadoo.fr/fermedes2tilleuls</a>	B2
--	----

Equestrian
------------

Les Crinières au vent, 32 r Aire 62190 LIERES Tel: 0033 (0)3 21 02 24 05  
**Note:** 5,5km from Auchy au Bois - leave from centre of Amettes on D94



Useful Contacts
-----------------

Doctor
--------

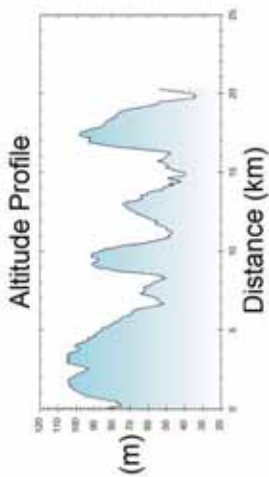
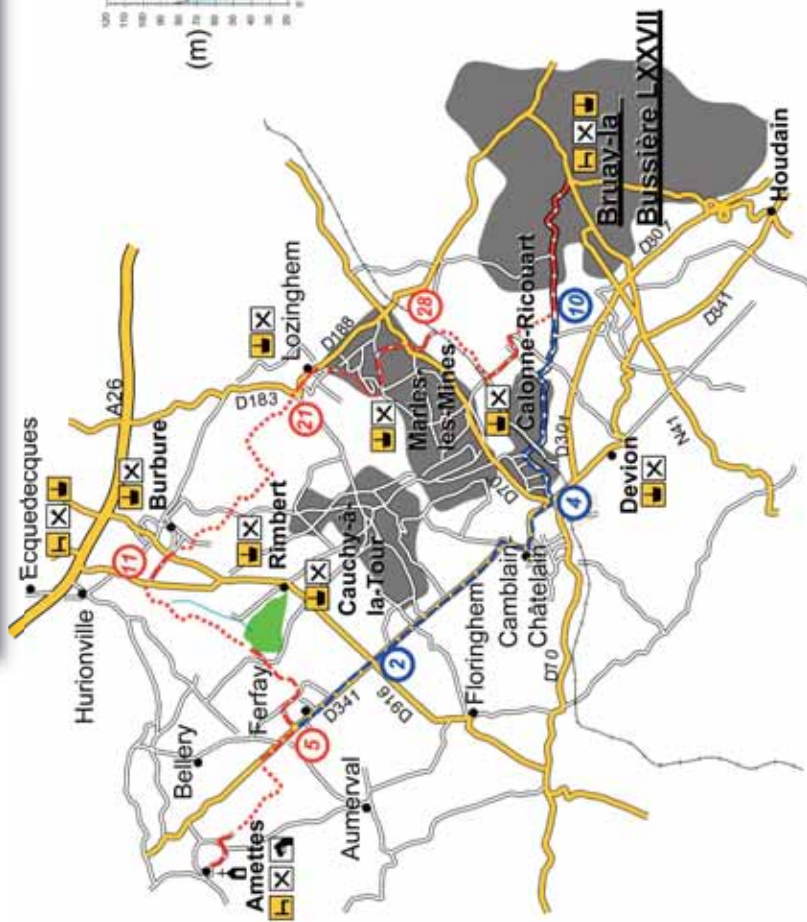
(2.30km) Dehurtevent Xavier, 91 r Hurionville 62190 AMES TEL: 0033 (0)3 21 27 05 94

Farrier
---------

(10.16km) Boyaval Pierre, 23 r Verdun 62460 OURTON Tel: 0033 (0)3 21 41 57 33

Thérrouanne to Amettes 19.2 km

**Amettes to Bruay-la-Buissière 20.4 km**



Sign to Look Out For



**Route Summary:** The route meanders on country tracks before finding its way through mining villages and between open-cast mines to reach Bruay-La-Buissière (Sigeric location LXXVI). The alternate route uses busier roads but offers the opportunity to reduce the section by 6km. Bruay-la-Buissière offers accommodation and a full range of facilities. In The Hotel de Ville (Town Hall - 47m tall and built in 1927) the windows recount scenes from the lives of miners.

**Look out for:** the Art Deco swimming pool, built in 1936 (the last remaining Art Deco pool open to the public), the Museum of mining, the Church of Saint Martin, dating from the 15th century (expanded and renovated in 1974), the donjon of the castle of La Buissière, built in 1310 by Mahaut, Countess of Artois, the Velodrome built by the Bruay Mining Co. in 1925, the Museum of Calculation and Scripture. Traces the history of writing and calculating machines such as the Enigma German coding machine.

**Distance from Canterbury: 149km**

**Distance to Rome: 1934km**

**Ascent: 287m**

**Descent: 311m**

Way Point N°	Way Point Distance (metres)	Total Distance (kilometres)	Directions	Verification Point	Compass	Altitude (metres)
09.001	0	0.0	Leave the church of Amettes on rue des Berceaux, keep the church to your right	VF signs	SE	82
09.002	300	0.3	Turn left on rue du Rollau		NE	81
09.003	180	0.5	Turn right at the top of the hill	VF sign	SE	79
09.004	2000	2.5	Turn right onto main road D341	VF sign	SE	95
09.005	800	3.3	Take the second turning on the left. <b>Note:</b> the alternate route continues straight ahead on the main road. The alternate reduces total distance by 5.8km at the expense using the busier road network	In the village of Ferfay between Auberge and Boulangerie	NE	103
09.006	400	3.7	At the T-junction turn right		SE	99
09.007	400	4.1	At the crossroads turn left	Rue du 19 mars 1962	NE	98
09.008	900	5.0	At crossroads go straight ahead	Beside water tower	NE	89
09.009	1600	6.6	Turn right	Tree lined track, chemin de Ferfay	NE	59
09.010	300	6.9	At junction bear left and then right	Parallel and then towards main road	NE	57

Amettes to Bruay-la-Buissière 20.3 km

Amettes to Bruay-la-Buissière 20.3 km

Way Point N°	Way Point Distance (metres)	Total Distance (kilometres)	Directions	Verification Point	Compass	Altitude (metres)
09.011	500	7.4	At junction with the D916, cross over and continue straight ahead	Rue du Cimetière, no entry sign. Pass beside large cemetery on the left	SE	63
09.012	500	7.9	At junction, cross rue Noémie Delobelle and continue ahead on rue du 11 Novembre	Pass sign for la Poste on the left	SE	60
09.013	180	8.1	Bear right on narrow road	Chemin des Dix-Huit Mesures	S	57
09.014	300	8.4	At T-junction turn left		NE	53
09.015	100	8.5	Turn sharp right	Chemin du Moulin	S	52
09.016	500	9.0	At crossroads in tracks go straight ahead, then bear left	Towards pylon	SE	88
09.017	200	9.2	At crossroads in track go straight ahead		SE	91
09.018	400	9.6	Bear right and then left on the track		SE	88
09.019	600	10.2	After passing copse, turn left on track		NE	84
09.020	800	11.0	Take right fork	Keep pylon on the left, rue Achille Hibon	SE	50
09.021	900	11.9	At crossroads with the D183, rue Louis Dagneaux, in Lozinghem, go straight ahead on the D188	Pass church on the right	SE	57
09.022	1500	13.4	Beside Tabac turn right on rue Gustave Beaufromé	One-way street	SW	52
09.023	500	13.9	After a sharp turn to the left, bear right on rue Léon Blum	Wooden house on the right	SE	54
09.024	400	14.3	At T-junction turn right and then bear left passing cemetery on the right	Direction Cimetière Nord	S	46
09.025	200	14.5	At T-junction turn right on rue Louis Pasteur	D70, Marles-les-Mines, towards Boulangerie	SW	42


Way Point N°	Way Point Distance (metres)	Total Distance (kilometres)	Directions	Verification Point	Compass	Altitude (metres)
09.026	200	14.7	Turn left on rue Pierre Titrent	Turn opposite Marie car park, keeping bar on the right	SE	49
09.027	160	14.8	At crossroads go straight ahead on rue du Marais	Church on the right	SE	40
09.028	200	15.0	Cross railway and bear right into the trees		S	42
09.029	300	15.3	Bear right on the road	Spoil heap to the left	SW	50
09.030	900	16.2	At crossroads turn left rue du Mont Saint Eloi	Uphill towards bus stop	SE	53
09.031	600	16.8	At T-junction turn left on rue de Bruay	Bus shelter on the corner	NE	93
09.032	300	17.1	Bear sharp right on rue de Bruay and then left on the track	Fields on the left	SE	92
09.033	800	17.9	At T-junction turn left on rue Paul Eluard. <b>Note:</b> the alternate route rejoins from the left	Pass earth-works on the right	E	84
09.034	1200	19.1	At T-junction bear right on rue Victor Hugo		SE	64
09.035	90	19.2	Bear left remaining on rue Victor Hugo	Pass Boucherie on the right	NE	59
09.036	200	19.4	Bear right on rue Emile Basly		SE	54
09.037	300	19.7	At the T-junction turn left on rue Jules Marmottan	Towards Centre Ville parking	NE	34
09.038	90	19.8	Turn right rue Arthur Lamendin	Towards Centre Ville parking	SE	34
09.039	120	19.9	Take pathway ahead through park to the right	Shortly after passing restaurant on the right	SE	34
09.040	400	20.3	Arrive centre of Bruay	Place du Général Leclerc		54

Amettes to Bruay-la-Buissière 20.3 km

Ferfay to Bruay-la-Buissière 8.8 km

Way Point N°	Way Point Distance (metres)	Total Distance (kilometres)	Directions	Verification Point	Compass	Altitude (metres)
1	0	0.0	Continue through Ferfay on the D341		SE	105
2	1600	1.6	Continue on D341 Direction Cauchy		SE	99
3	3800	5.4	At the roundabout turn left direction Colonne Ricouart. <b>Note:</b> the route takes you via Bruay-la-Buissière, a more direct route is also possible on the D341	<b>Note:</b> Calonne-Ricouart has shops, cafés and restaurants, but no accommodation	NE	61
4	60	5.5	At roundabout bear right on rue André Mancey.	Direction Calonne-Ricouart centre	NE	60
5	800	6.3	At roundabout turn right on rue de Katowice.	Pass under railway bridge	SE	53
6	300	6.6	Continue on rue de Katowice.		E	76
7	1100	7.7	At crossroads turn right on rue Danielle Casanova	Turn just before reaching supermarket on the left	SE	99
8	300	8.0	At crossroads go straight ahead on rue Paul Langevin	Water tower behind houses to the right	E	111
9	400	8.4	At crossroads go straight ahead on rue de Général Leclerc	Pass opencast mine on the right.	E	95
10	400	8.8	The main route rejoins from the left – Way Point #33. Continue straight ahead			85

Hotel/B&B	Price
Le Cottage, 292 avenue de la Libération RN41 62700 BRUAY LA BUISSIÈRE Tel: 0033 (0)3 21 53 14 14 <a href="mailto:lecottagehotel@wanadoo.fr">lecottagehotel@wanadoo.fr</a>	B1
Dolce Vita, 2049 avenue de la Libération 62700 BRUAY LA BUISSIÈRE Tel: 0033 (0)3 21 62 00 22	B2
Régine Caboche, 34 rue Principale 62190 ECQUEDECQUES (nr Bruay) Tel: 0033 (0)3 21 02 33 19 <a href="mailto:regine.caboche@wanadoo.fr">regine.caboche@wanadoo.fr</a>	B2
Comfort Inn, 232 Ave. de la Liberation 62700 BRUAY-LA-BUISSIÈRE Tel: 0033 (0)3 21 53 14 14	B2
Hôtel Kyriad, Parc de la porte nord r Frères, Lumière 62700 BRUAY LA BUISSIÈRE Tel: 0033 (0)3 21 01 11 11	B2



Notre Dame de Lorette

Amettes to Bruay-la-Buissière 20.4 km

### Useful Contacts

#### Tourist/Information Offices

Syndicat D'initiative Bruay et Environs, 32 r Henri Hermant 62700 BRUAY LA BUISSIÈRE  
Tel: 0033 (0)3 91 80 44 45

#### Doctor

Payelleville Stéphane, 305 r Roger Salengro 62700 BRUAY LA BUISSIÈRE  
Tel: 0033 (0)3 21 62 49 65

#### Farrier

Defernez Thibault, 8 r Paul Valéry 62150 HOUDAIN Tel: 0033 (0)3 21 52 33 74

#### Veterinary

Lentz Beatrice, 280 r Jules Marmottan 62700 BRUAY LA BUISSIÈRE,  
Tel: 0033 (0)3 21 62 93 78

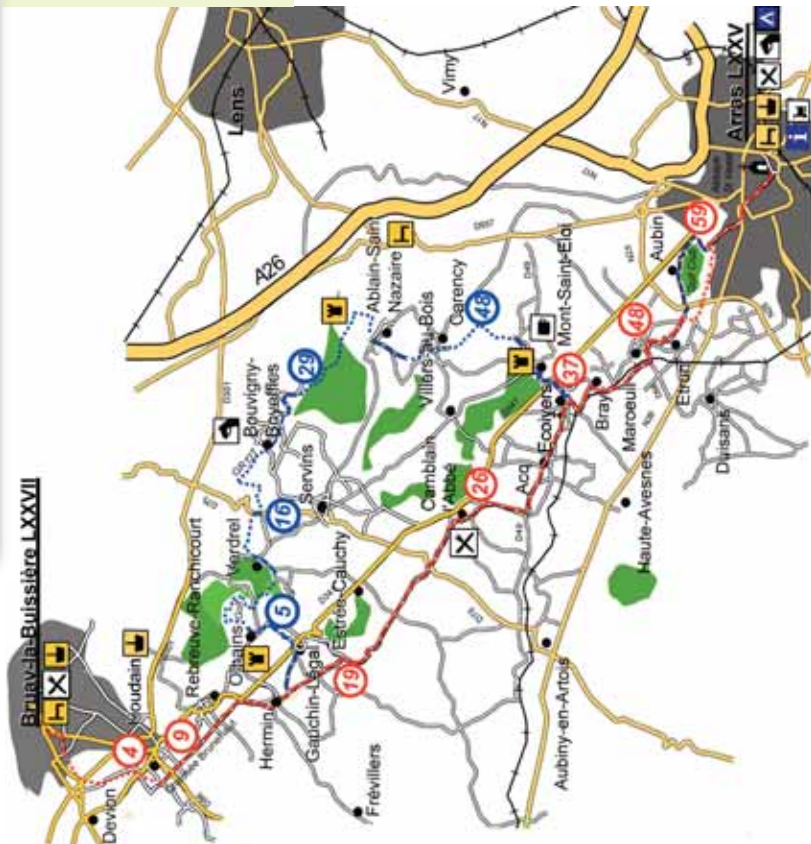
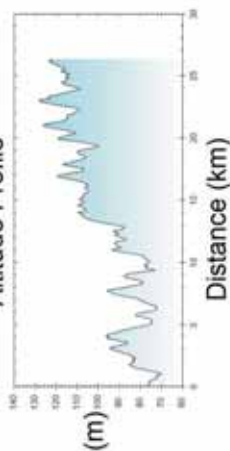
## Bruay-la-Buisnière to Arras 34.6 km

**Route Summary:** after leaving the centre of Bruay-la-Buisnière this long section begins with off-road progress along a disused railway and then along the historic chaussée Brunehaut. In Rebreuve Ranchicourt there is the option to take the largely off-road route on the GR127 or remain on the more direct route via country roads and save 14km. Intermediate accommodation is limited on both routes and you advised to telephone ahead. Shortly before the final entry to Arras the pathways are blocked to riders an alternate route is provided.

### Sign to Look Out For



Altitude Profile



Distance from Canterbury: 169km

Distance to Rome: 1914km

Ascent: 368m

Descent: 360m

Way Point N°	Way Point Distance (metres)	Total Distance (kilometres)	Directions	Verification Point	Compass	Altitude (metres)
10.001	0	0.0	From the centre of Bruay-la-Buissière in place du Général Leclerc, bear right across the paved area and take rue Alfred Leroy.	Keep large modern restaurant to the right	S	57
10.002	600	0.6	At the second crossroads turn right on rue des Pyrénées	Pass modern low-rise apartment building on the left	W	73
10.003	500	1.1	Just before the road enters the school car park go straight ahead on the disused railway track	School to the left, trees on both sides on the track	S	65
10.004	2800	3.9	Take zebra crossing to cross the busy D341 and continue straight ahead on the old railway	Take path between concrete fence	SW	56
10.005	600	4.5	At the road crossing turn left and leave the railway.	Rue du Fond Madame	SE	55
10.006	40	4.5	At the crossroads with the rue de Villejuif continue straight ahead	Chaussée Brunehaut uphill	SE	55
10.007	500	5.0	At the roundabout continue straight ahead	Road leads into open country	SE	68
10.008	1200	6.2	Continue straight ahead. <b>Note:</b> the left turn leads to the château of Rebreuve-Ranchicourt	Remain on the Chaussée Brunehaut	SE	78
10.009	700	6.9	At the crossroads go straight ahead	GR127	SE	79

Bruay-la-Buissière to Arras 34.6 km

Bruay-la-Buissière to Arras 34.6 km

Way Point N°	Way Point Distance (metres)	Total Distance (kilometres)	Directions	Verification Point	Compass	Altitude (metres)
10.010	1200	8.1	At the crossroads shortly before the Chaussée Brunehaut merges with the main road turn right	GR127/D72, direction Hermin	S	94
10.011	400	8.5	On the crown of the bend to the left, bear right onto track towards the water tower	GR127 , beside semi-buried building	S	107
10.012	600	9.1	At the road junction beside the water tower turn left on the road towards Hermin	Pass cemetery on the left	SE	118
10.013	300	9.4	In the centre of Hermin bear left and immediately turn right onto a smaller road	Pass church on the left and Marie on the right	SE	109
10.014	200	9.6	At fork in the road bear left	GR127 red and white and cycle route signs	SE	107
10.015	200	9.8	Continue straight ahead. <b>Note:</b> the GR127 turns left. The GR127 adds 13.9km to the journey and is listed as Alternate Route #1	Continue towards brow of the hill	SE	118
10.016	900	10.7	At junction go straight ahead on the D73 direction Caucourt	Calvaire	SE	119
10.017	700	11.4	On the entry to Caucourt bear left on rue du Parc	Calvaire to the left	SE	110
10.018	300	11.7	At the T-junction after crossing a small bridge turn right		SW	102
10.019	400	12.1	At the T-junction with the main road turn sharp left	D73	SE	121

Way Point N°	Way Point Distance (metres)	Total Distance (kilometres)	Directions	Verification Point	Compass	Altitude (metres)
10.020	600	12.7	After leaving the village take the first road turning to the left and leave the main road	Towards transmission mast on the horizon	NE	139
10.021	130	12.9	Bear right on the road		SE	135
10.022	2900	15.8	At the junction with the D73e2 turn left	Enter Cambligeul	E	136
10.023	300	16.1	At the crossroads with the D75 continue straight ahead	Direction Camblain-l'Abbé	SE	128
10.024	1700	17.8	At the junction in Camblain-l'Abbé bear right on rue de l'Eglise and then rue Cojon	Pass line of poplar trees on the left and follow sign for cycle route	S	126
10.025	300	18.1	Take the left fork	Direction Acq	SE	118
10.026	800	18.9	Bear right		S	115
10.027	1200	20.1	Shortly before entering Frévin-Capelle turn left	Chemin de Mont Saint Eloi	E	93
10.028	400	20.5	At the crossroads continue straight ahead		SE	94
10.029	500	21.0	Take the left fork	Chemin d'Aubigny	E	96
10.030	600	21.6	At crossroads in Acq go straight ahead on rue de l'Egalité	Public toilet to the left	SE	91
10.031	200	21.8	Continue straight ahead on farm track	Large farm buildings on the right	SE	91
10.032	500	22.3	At road junction go straight ahead	D49	SE	82
10.033	300	22.6	At fork on the outskirts of Ecoivres, take the left fork rue de Douai	Pass wooden sign on the left	E	81

Bruay-la-Buisnière to Arras 34.6 km

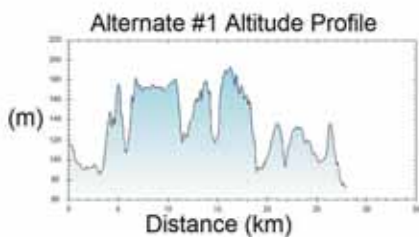
Bruay-la-Buissière to Arras 34.6 km

Way Point N°	Way Point Distance (metres)	Total Distance (kilometres)	Directions	Verification Point	Compass	Altitude (metres)
10.034	600	23.2	Take right fork rue Oboeuf		E	78
10.035	110	23.3	At T-junction turn right	Towards church	SE	78
10.036	120	23.4	Continue straight ahead on rue Oboeuf	Pass stone wall and church on the right	SE	76
10.037	110	23.5	Turn right into place d' Eglise. <b>Note:</b> GR127 rejoins from the left	Church on right	SW	74
10.038	400	23.9	Turn left after going under a railway bridge	GR sign	SE	81
10.039	500	24.4	Turn left over the bridge	GR sign	E	81
10.040	400	24.8	On entering Bray, turn right into rue de l'Ecole	GR sign	SW	73
10.041	400	25.2	Turn left onto track immediately after crossing the railway	Alongside railway	SE	69
10.042	1700	26.9	At T-junction turn left over the level-crossing	GR sign	NE	70
10.043	90	27.0	Bear right on D56	GR sign, direction Maroeuil Centre	E	68
10.044	110	27.1	Bear left on D56 to Maroeuil Centre	GR sign, rue de la Gare	NE	66
10.045	150	27.3	Turn right onto rue du Vert Bocage	Keep wooded gardens to the left	E	66
10.046	170	27.4	Bear left to cross river La Scarpe		NE	64
10.047	30	27.5	Turn right into rue de la Marlière		SE	64
10.048	130	27.6	Turn right into rue de la Source		S	65
10.049	500	28.1	Bear right underneath an iron arch	Follow river	SW	64

Way Point N°	Way Point Distance (metres)	Total Distance (kilometres)	Directions	Verification Point	Compass	Altitude (metres)
10.050	100	28.2	Turn left to continue along river - do not cross bridge	River on right	SE	64
10.051	700	28.9	Turn right into rte de Maroeuil		SE	60
10.052	140	29.0	Turn right – direction Louez military cemetery. <b>Note:</b> there are barriers on the pathway. Cyclists and horse-riders should follow Alternate Route #2	Rue de la Scarpe	S	62
10.053	300	29.3	Turn left into rue des Maçons (marked No Through Road) - road becomes track	Direction Louez Military Cemetery	SE	62
10.054	500	29.8	Proceed straight ahead under road bridge		E	73
10.055	700	30.5	Straight ahead towards town of Arras	Golf course to the left.	E	84
10.056	700	31.2	Follow track to the left		NE	67
10.057	150	31.4	Straight ahead down a flight of steps		NE	62
10.058	90	31.5	Pass through turnstile gate		NE	61
10.059	50	31.5	Turn right and immediately right again onto the road D64. <b>Note:</b> riders rejoin here from the left	rue du 8 Mai 1945	SE	60
10.060	1200	32.7	Bear left direction Arras centre		E	73
10.061	300	33.0	Cross major road and turn left direction Centre Ville	Avenue Winston Churchill, keep water tower to the left	E	78
10.062	300	33.3	At crossroads go straight ahead – direction Centre Ville	Rue Baudimont	SE	77
10.063	1300	34.6	Arrive in Arras centre at the crossroads between rue Gambetta and rue Désiré Delansorne	Railway station ahead		67

Bruay-la-Buissière to Arras 34.6 km

**Alternate #1 Bruay-la-Buissière to Arras 27.9 km**



Way Point N°	Way Point Distance (metres)	Total Distance (kilomètres)	Directions	Verification Point	Compass	Altitude (metres)
1	0	0.0	Leave the main route by turning left	GR127	E	118
2	1300	1.3	At T-junction turn left towards Gauchin-Le- Gal	D73, towards church	NE	96
3	300	1.6	At crossroads with the main road turn right, D341 direction Arras	Marie ahead at the junction	SE	91
4	100	1.7	Take the first left	GR127, rue de Béthune	NE	90
5	1200	2.9	At T-junction turn left towards Olhain	Towards village	NW	96
6	200	3.1	Bear left into Olhain	Rue Léo Lagrange, signpost Château d'Olhain	NW	93
7	300	3.4	Take next right turn	Entrance to Château d'Ohlain to the left	NE	86
8	200	3.6	Bear right and continue up the hill on the track	GR127	N	86
9	900	4.5	Turn right to skirt the golf course	Keep forest to the left until you return to road	SE	143
10	1500	6.0	At junction with the road, cross over and continue on the edge of the forest	Forest Domaniale d'Ohlain on the left and field to the right, GR sign	SE	108
11	900	6.9	Continue straight ahead into the forest	GR127	E	178

Way Point N°	Way Point Distance (metres)	Total Distance (kilometres)	Directions	Verification Point	Compass	Altitude (metres)
12	600	7.5	At T-junction with the road turn left	Enter the village of Verdrel	NE	171
13	800	8.3	After passing through the centre of Verdrel turn right on the track	GR127, turning opposite chapel 'Eglise Reformé'	NE	172
14	300	8.6	At T-junction in track turn right	GR127, quarry on the left	E	175
15	900	9.5	At T-junction with the road turn right	GR127 towards transmission mast	S	173
16	300	9.8	Beside road junction for the D57 to Parc d'Olhain, turn left onto track	GR127 between fields	E	169
17	1100	10.9	At crossroads in tracks turn left	GR127	N	179
18	700	11.6	At fork in road bear right and immediately sharp right	Towards electricity pylon	SE	120
19	1300	12.9	At T-junction with route de la Colline in Bouvigny-Boyeffles turn right	GR127, pass trees on the left	SW	153
20	100	13.0	In front of house number 52, turn left into the woods	GR sign and narrow entrance	SE	157
21	500	13.5	At T-junction with the road turn left	GR127	NE	170
22	50	13.6	Turn right	Rue des Ferronniers	SE	158
23	160	13.7	Bear left and then immediately right	Chemin des Boisseaux	E	168
24	500	14.2	Continue straight ahead with the forest on the right	Chemin du Mont Breuvert	SE	172
25	200	14.4	Turn left away from the forest	GR127	NE	167

Alternate #1 Bruay-la-Buissière to Arras 27.9 km

**Alternate #1 Bruay-la-Buissière to Arras 27.9 km**

Way Point N°	Way Point Distance (metres)	Total Distance (kilometres)	Directions	Verification Point	Compass	Altitude (metres)
26	300	14.7	Turn right on rue Ampère	GR127	SE	121
27	200	14.9	At the T-junction turn right	Rue de Marqueffles	S	117
28	300	15.2	Bear right towards the forest where the track bears left	GR127	SE	124
29	700	15.9	Keep right	GR127	S	187
30	90	16.0	Turn left on track	GR127	SE	189
31	500	16.5	Bear right on the track	GR127	SE	191
32	190	16.7	At crossroads in tracks continue straight ahead	GR127	S	182
33	130	16.8	Bear left on Chemin Porte du Bois	GR127	E	174
34	1500	18.3	At T-junction turn right and immediately left around Cimetière National de Notre Dame	GR127	E	161
35	300	18.6	Turn right on chemin de Noulette	GR127	S	154
36	600	19.2	Fork right on chemin du Martel	GR127	W	93
37	170	19.4	Continue straight ahead on chemin des Tilleuls	GR127	W	92
38	300	19.7	Bear left on sentier du Champ de la Croix	GR127	NW	92
39	300	20.0	Turn sharp left and join rue de Namur	GR127	SW	97
40	300	20.3	At the junction with the main road in Ablain Saint Nazaire turn left and immediately right on rue des Vauchaux	GR127	SW	104
41	500	20.8	Take the left fork	GR127	S	123
42	1000	21.8	At T-junction with the road turn left towards Carency	GR127	SE	109
43	400	22.2	At T-junction turn right and keep left	GR127, direction Mont St Eloi	SW	111
44	200	22.4	Beside house number 8, bear left on the grass track	GR127	S	115
45	70	22.5	Go straight ahead on rue du Général Barbot	GR127	S	120

Way Point N°	Way Point Distance (metres)	Total Distance (kilometres)	Directions	Verification Point	Compass	Altitude (metres)
46	300	22.8	Bear left on track beside water tower	GR127	S	129
47	300	23.1	Take left fork	GR127	SE	132
48	1000	24.1	Turn right on track	Leave bois de Abbé on the left	SW	119
49	2500	26.6	Beside the ruined Abbey of Mont Saint Eloi turn right on rue des Tours	GR127, downhill	NW	129
50	150	26.7	At T-junction turn left on rue Roger Salengro	GR127	SW	119
51	300	27.0	At T-junction with the main road (D341) turn left	GR127	SE	96
52	120	27.1	Turn right into narrow road between trees	GR127	SW	98
53	300	27.4	Bear left and then right	GR127, keep cemetery on the left	SW	77
54	500	27.9	Rejoin main route at Way Point #37	GR127, beside the church		74

### Alternate #2 Bruay-la-Buissière to Arras 3.1 km

1	0	0.0	Continue straight ahead on the D60		E	63
2	300	0.3	At the crossroads with the N25 go straight ahead	Dangerous crossing of major road	E	60
3	1600	1.9	Bear right at mini-roundabout	After entrance to the golf club	SE	60
4	800	2.7	At T-junction turn right	Rue du 8 Mai 1945	SW	57
5	400	3.1	Rejoin main route at Way Point #59	Entrance to housing development, avenue des Atrebatés on right		60

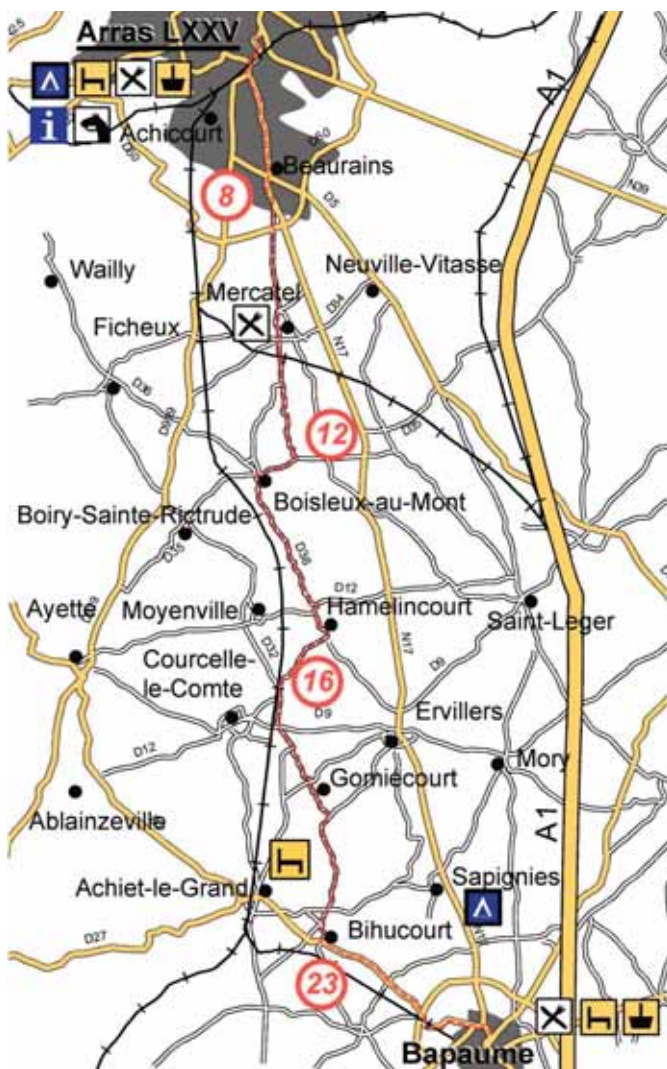
Alternate #1 Bruay-la-Buissière to Arras 27.9 km

# Arras Town Map

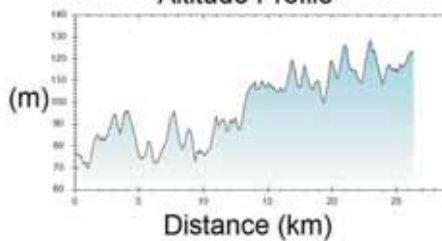


Hotel/B&B	Price
Ferme Auberge du Pré Molaine, 9 r Marcel Lancino 62153 ABLAIN SAINT NAZAIRE Tel: 0033 (0)3 21 45 20 01 <a href="mailto:fermeaubergedupremolaine@orange.fr">fermeaubergedupremolaine@orange.fr</a>	B2
Hotel de Beffroi, 28 Place de la Vacquerie ARRAS Tel: 0033 (0)3 21 23 13 78	B2
Blanchet Laure, 6 rue de Jerusalem 62000 ARRAS Tel: 0033 (0)3 21 71 56 78 <a href="mailto:blanchetpatrick@neuf.fr">blanchetpatrick@neuf.fr</a>	B2
Balladins, rue Cambrai 62000 ARRAS Tel: 0033 (0)3 21 48 77 22	B2
Hotel Ibis Arras, Place Ipswich - 11, rue de Justice 62000 ARRAS Tel: 0033 (0)3 21 23 61 61	B2
Ostel les 3 Luppars, 49 Grande Place 62000 ARRAS Tél: 0033 (0)3 21 60 02 03 <a href="http://www.ostel-les-3luppars.com">www.ostel-les-3luppars.com</a>	B2
La Corne d'Or 1, PPlace Guy Mollet 62000 ARRAS Tel: 0033 (0)3 21 58 85 94	B2
Les Agaches, 17, rue des Agaches 62000 ARRAS Tel: 0033 (0)3 21 23 15 03 <a href="mailto:contact@lesagaches.fr">contact@lesagaches.fr</a>	B2
Youth Hostel	Price
Fédération Unie Des Auberges De Jeunesse, 59 Grand'place 62000 ARRAS Tel: 0033 (0) 3 21 22 70 02 <a href="mailto:arras@fuaj.org">arras@fuaj.org</a>	B1
Religious Accommodation	Price
Maison diocésaine, 103, rue Amiens 62000 ARRAS Tel: 0033 (0)3 21 21 40 40 <a href="http://www.maisondiocesainearras.asso.fr">www.maisondiocesainearras.asso.fr</a> <b>Note:</b> need to phone ahead	B1
Camping	Price
Camping Municipal, 166, rue du Temple 62000 ARRAS Tel: 0033 (0)3 21 71 55 06	B1
Equestrian	
Le Haras De Bouvigny, 3 r Ampère 62172 BOUVIGNY BOYEFFLES Tel: 0033 (0)3 21 29 57 19	
Pony Pouce, 7 rte Nationale Lens 62223 SAINTE CATHERINE LES ARRAS Tel: 0033 (0)3 21 50 10 45	
Useful Contacts	
Tourist/Information Offices	
Office de Tourisme, hôtel de ville r Jacques Le Caron 62000 ARRAS Tel: 0033 (0)3 21 51 26 95 <a href="mailto:arras.tourisme@wanadoo.fr">arras.tourisme@wanadoo.fr</a> <a href="http://www.ot-arras.fr">www.ot-arras.fr</a>	
Doctor	
Bodiou Pierre.Residence Voltaire 49 r Cambrai 62000 ARRAS Tel: 0033 (0)3 21 58 27 09	
Farrier	
(12.96km) Pascal Clement, 11 r Val 62116 DOUCHY LES AYETTE Mobile : 0033 (0)6 88 24 51 29	
Veterinary	
Simonis Serge, 78 av Winston Churchill 62000 ARRAS Tel: 0033 (0)3 21 71 16 40	

Arras to Bapaume 26.0 km



Altitude Profile



**Route Summary:** there are good cycle tracks on the main routes in Arras allowing protection from the traffic for riders. After leaving Arras progress is easy using straight minor roads crossing farmland.

In Bapaume **Look out for:**

The statue of General Faidherbe sculpted by Louis Noel.

Monument de Briquet et Taillandier erected in memory of Albert Taillandier and Raoul Briquet.

**Distance from Canterbury:** 204km

**Distance to Rome:** 1880km

**Ascent:** 250m

**Descent:** 206m

Way Point N°	Way Point Distance (metres)	Total Distance (kilometres)	Directions	Verification Point	Compass	Altitude (metres)
11.001	0	0.0	From Arras centre at the crossroads between rue Gambetta and rue Désiré Delansorne continue straight ahead towards the railway station		SE	67
11.002	400	0.4	At the crossroads with boulevard de Strasbourg continue straight ahead	Towards Gare SNCF	SE	72
11.003	90	0.5	Turn right Place du Maréchal Foch	Station ahead	S	72
11.004	80	0.6	Bear right into rue du Dr Brassart	Pass Holiday Inn on the right	SW	72
11.005	200	0.7	Turn left on the avenue du Maréchal Foch	Cross over railway	S	70
11.006	800	1.5	Continue straight ahead at the crossroads	D917 (former N17) direction Beaurains	S	85
11.007	1600	3.1	Continue ahead, direction Mercatel	Intersection with rue Jean Jaurès take rue Pierre Curie	S	88
11.008	800	3.9	Turn right onto rue Robespierre	Restaurant La Nouvelle Auberge on the corner	S	95
11.009	400	4.3	Straight ahead under road bridge		S	85
11.010	1700	6.0	Bear right at road fork	Keep trees to the left	S	72
11.011	600	6.6	At the crossroads in Mercatel continue straight ahead	Towards the open countryside	S	76

Arras to Bapaume 26.0 km

Arras to Bapaume 26.0 km

Way Point N°	Way Point Distance (metres)	Total Distance (kilometres)	Directions	Verification Point	Compass	Altitude (metres)
11.012	2700	9.3	At the T-junction turn right	Towards bend in the road	W	74
11.013	900	10.2	At the junction in the centre of Boiseux-au-Mont turn left, direction Hamelincourt, D36	Beside church	SE	79
11.014	3200	13.4	At T-junction in the village of Hamelincourt turn right	Direction Gomiécourt, D12	S	105
11.015	600	14.0	Turn right direction Gomiécourt, D12		SW	109
11.016	1600	15.6	Proceed straight ahead on D9e2 towards Gomiécourt	Pass level-crossing to the right	S	110
11.017	800	16.4	Bear left and immediately right, direction Gomiécourt, C9		SE	110
11.018	1400	17.8	In Gomiécourt turn right, direction Achiet le Grand, D9 and then immediately left	Direction Gomiécourt Cemetery	SE	115
11.019	800	18.6	At junction bear right and keep left	Sign for cemetery to the left		
11.020	2100	20.7	At the crossroads go straight ahead into the village	Village of Bihucourt	S	111
11.021	90	20.8	Bear left at fork in road, rue de Bapaume	Keep village green to the right	SW	124
11.022	140	20.9	At the crossroads at the end of the green go straight ahead rue de Bapaume	Building with rounded tower to the right	S	126
11.023	500	21.4	At T-junction with more major road turn left	D7, keep large metal clad buildings to the left	S	129
11.024	2700	24.1	At roundabout continue straight ahead on the D7	Keep metal fence to the right	SE	119

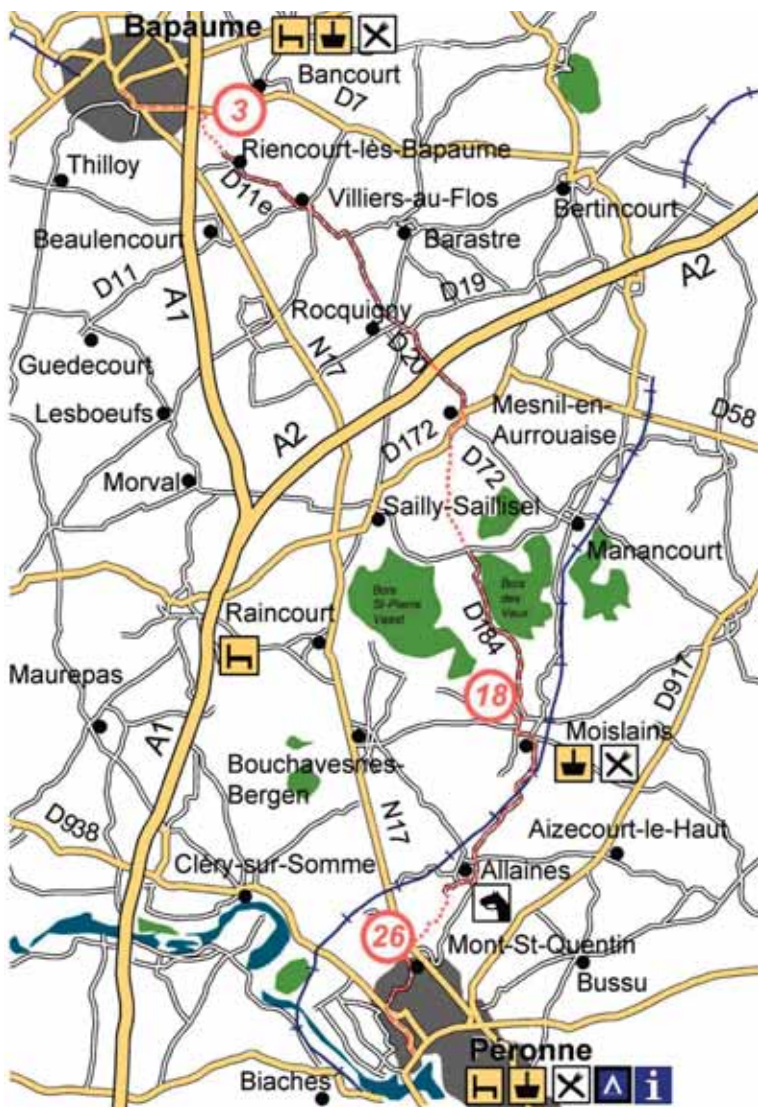
Way Point N°	Way Point Distance (metres)	Total Distance (kilometres)	Directions	Verification Point	Compass	Altitude (metres)
11.025	500	24.6	Bear right on minor road	Direction Gaec Tabary	E	117
11.026	500	25.1	At T-junction with D929 turn left, Avenue des Frères Davion	Café straight ahead. <b>Note:</b> café also has rooms	SE	115
11.027	500	25.6	At T-junction turn right	Direction Bapaume Centre	NE	120
11.028	400	26.0	Arrive Bapaume Centre	Beside Marie and war memorial	S	124

Hotel/B&B	Price
Hôtel de la Gare, 1 r Petite Vitesse 62121 ACHIET LE GRAND Tel: 0033 (0)3 21 07 16 33 <a href="mailto:herve.vandevivere@wanadoo.fr">herve.vandevivere@wanadoo.fr</a>	B2
<b>PR</b> Le Gourmet, rue de la Gare - 62450 BAPAUME Tel: 0033 (0)3 21 07 20 00 <a href="http://www.le-gourmet.fr">www.le-gourmet.fr</a>	B2
Hôtel Restaurant Le, 10 r Gare 62450 BAPAUME Tel: 0033 (0)3 21 07 20 00 <a href="mailto:legourmet.bapaume@wanadoo.fr">legourmet.bapaume@wanadoo.fr</a>	B2
Hotel la Paix, 11 avenue Abel Guidet - 62 450 BAPAUME Tel: 0033 (0)3 21 73 95 70 <a href="mailto:otelresto.delapaix@orange.fr">otelresto.delapaix@orange.fr</a>	B2
Parish Accommodation	Price
Notre Dame de Pitié, rue de l'Eglise BAPAUME Tel: 0033 (0)3 21 0713 37	Donation

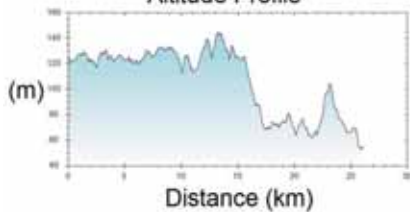
Useful Contacts
<b>Tourist/Information Offices</b>
31 Pl. Faidherbe, 62450 BAPAUME Tel: 0033 (0)3 21 59 89 84 <a href="mailto:si-sa@wanadoo.fr">si-sa@wanadoo.fr</a> <a href="http://www.si-sa.asso.fr/">www.si-sa.asso.fr/</a>
<b>Doctor</b>
Boucly Etienne, 2 r Emile Delot 62450 BAPAUME Tel: 0033 (0)3 21 58 93 33
<b>Farrier</b>
Beçu Gérard, 4 r Tincourt 80240 DRIENCOURT Tel: 0033 (0)3 22 83 23 17
<b>Veterinary</b>
Pouillaude Xemar 13 r Faubourg de Péronne 62450 BAPAUME Tel: 0033 (0)3 21 07 11 14

Arras to Bapaume 26.0 km

Bapaume to Péronne 26.1 km



Altitude Profile



**Route Summary:** the route mainly uses quiet side roads with some farm tracks and makes for easy going for all groups.

Distance from Canterbury: 230km

Distance to Rome: 1854km

Ascent: 239m

Descent: 303m

Way Point N°	Way Point Distance (metres)	Total Distance (kilometres)	Directions	Verification Point	Compass	Altitude (metres)
12.001	0	0.0	From the Marie in the centre of Bapaume, straight ahead on rue de Péronne, D917	Towards church	SE	122
12.002	900	0.9	Turn left direction Bancourt, D7		E	127
12.003	1300	2.2	Turn sharp right onto minor road after crossing over autoroute	Marked No Entry	SE	121
12.004	1200	3.4	On reaching Riencourt-lès-Bapaume bear left D11E3	Keep open ground on the left	SE	130
12.005	1800	5.2	At crossroads beside the Marie in Villers-au-Flos, bear left.	Direction Bancourt, D11	E	121
12.006	170	5.4	In centre of village, turn right	Rue de la Transloy	SE	125
12.007	140	5.5	At the end of the village bear left	Pass cemetery on right	SE	126
12.008	900	6.4	After left and right bends leave road to take track on the right		SE	121
12.009	1800	8.2	Track rejoins road in front of cemetery, continue straight ahead at the junction	Village of Roquigny	SE	125
12.010	300	8.5	Straight ahead direction Betancourt, D19, rue du Calviere	Café on left	SE	126
12.011	300	8.8	On leaving Roquigny bear right on D20	Crucifix to left	SE	131
12.012	1900	10.7	In Mesnil-en-Arrouaise bear left and down hill, D72	No Entry sign, village green to the right	SE	125

Bapaume to Péronne 26.1 km


Bapaume to Péronne 26.1 km

Way Point N°	Way Point Distance (metres)	Total Distance (kilometres)	Directions	Verification Point	Compass	Altitude (metres)
12.013	60	10.8	At crossroads go straight ahead direction Manancourt, D72		S	123
12.014	160	10.9	Take right fork direction Saily Saillisel, D172	Exit village	SW	117
12.015	500	11.4	Bear left onto track and proceed between fields		S	115
12.016	800	12.2	Proceed straight ahead at crossroads in track		S	135
12.017	1700	13.9	At crossroads proceed straight ahead direction Moislains, D184	Pass woodland, Bois des Vaux, on left	S	139
12.018	3400	17.3	At crossroads in Moislains straight ahead direction Bouchavesnes, D149		S	68
12.019	400	17.7	Continue ahead along the D149		S	68
12.020	90	17.8	Turn left onto rue Garre		E	69
12.021	200	18.0	Turn right in the direction of large church		SE	74
12.022	110	18.1	At crossroads turn right on rue de Péronne, D43	Beside Canal du Nord	SW	74
12.023	2900	21.0	After crossing the canal arrive in the village of Allaines go straight ahead, rue du Rietz	D43 direction Péronne	S	65
12.024	300	21.3	Bear right, direction Allaines Centre, rue Verte		W	64
12.025	500	21.8	Proceed straight ahead towards Mont St Quentin	rue du Pont on right	SW	66

Way Point N°	Way Point Distance (metres)	Total Distance (kilometres)	Directions	Verification Point	Compass	Altitude (metres)
12.026	1600	23.4	Cross over main road, N17, and take minor road opposite	Pass camping sign of the left	SW	91
12.027	80	23.5	Fork left		S	87
12.028	60	23.6	Bear right off track and proceed between two concrete pillars	Grassy track	S	86
12.029	500	24.1	Cross the Intermarché car park to main road		S	77
12.030	200	24.3	Cross main road onto rue de Madrid	MacDonald's to the right	W	74
12.031	300	24.6	Turn left into avenue de l'Europe		SW	68
12.032	500	25.1	At roundabout turn left, direction Péronne	Avenue de la République	SE	67
12.033	600	25.7	Straight ahead direction Centre Ville	Avenue de la République	SE	57
12.034	400	26.1	Arrive Péronne centre	Beside Musée de la Grande Guerre		55

Bapaume to Péronne 26.1km

Hotel/B&B	Price
<b>PR</b> Le Prieuré, 24 rte Nationale 17 80360 RANCOURT Tel: 0033 (0)3 22 85 04 43	B3
Le Campanile, Route de Paris 80200 PÉRONNE Tel: 0033 (0)3 22 84 22 22	B2
Hostellerie des Remparts , 23 rue Beaubois 80200 PÉRONNE Tel: 0033 (0)3 22 84 01 22	B3
La Picardière, 7, Faubourg Bretagne 80200 PÉRONNE Tel: 0033 (0)3 22 84 02 36	B2
Parish Hostel	Price
Paroisse de Péronne 16 r St Jean 80200 PÉRONNE Tel: 0033 (0)3 22 84 16 90	Donation
Camping	Price
Port de Plaisance, Route Paris 80200 PÉRONNE Tel: 0033 (0)3 22 84 19 31 <a href="mailto:contact@camping-plaisance.com">contact@camping-plaisance.com</a> <a href="http://www.camping-plaisance.com">www.camping-plaisance.com</a>	B1
Equestrian	
Les Ecuries De La Couture, 7 r Bouchavesnes 80200 ALLAINES Tel: 0033 (0)3 22 84 19 99 <b>Note:</b> 5km outside Péronne, leaving via N17 for approx. 2km before turning onto smaller road D43	
Useful Contacts	
Tourist/Information Offices	
Office de Tourisme, 1 r Louis XI 80200 PÉRONNE Tel: 0033 (0)3 22 84 42 38	
Internet Access	
World Computer, 38 route St Sauveur 80200 PÉRONNE Tel: 0033 (0)3 22 84 29 05	
Doctor	
Duvette Jean-François, 8 r Pasteur 80200 PÉRONNE Tel: 0033 (0)3 22 84 00 53	
Farrier	
Beçu Gérard, 4 r Tincourt 80240 DRIENCOURT Tel: 0033 (0)3 22 83 23 17 M François KARL, rue Lanchy 80400 UGNY L'EQUIPEE Tel: 0033(0)3 22 88 36 23	
Veterinary	
Cabinet Vétérinaire du Château, 22 av République 80200 PÉRONNE Tel: 0033 (0)3 22 84 00 06	



**Route Summary:** there are some obstacles for horse riders on the exit from Péronne, however these are passable with care. The remainder of the route combines tracks and generally minor roads over level ground. Shortly before Trefcon there is a short section of more major road. Trefcon is a small village, with limited facilities. If accommodation is needed calling ahead is advised.

Péronne to Trefcon 19.3 km

Distance from Canterbury: 256km

Distance to Rome: 1827 km

Ascent: 173m

Descent: 133m

Way Point N°	Way Point Distance (metres)	Total Distance (kilometres)	Directions	Verification Point	Compass	Altitude (metres)
13.001	0	0.0	Starting from the château, Musée de la Grande Guerre, go straight ahead on pedestrian precinct	Main gate behind	SE	56
13.002	80	0.1	Turn left into rue du Gladimont	Pedestrian precinct	E	58
13.003	70	0.2	Cross the square and turn left in front of the church of St Jean	Rue Saint Sauveur	NE	55
13.004	200	0.4	Turn right at traffic lights direction Flamicourt, D199	Rue Béranger	E	55
13.005	500	0.9	Immediately after the road bends to the right, turn left onto gravelled track. <b>Note:</b> riders wishing to avoid the obstacles on the track should remain on rue Joliot-Curie until reaching Doingt	Pass house No.45 on left	E	52
13.006	300	1.2	Straight ahead on former railway track		SE	53
13.007	1200	2.3	Continue straight ahead over bridge		SE	53
13.008	500	2.8	At junction of the track and a road turn sharp left. <b>Note:</b> to bypass Doingt (LXXIV) continue straight ahead on the disused railway to Way Point #11 to reduced distance by 800metres	Rue Robert Héricourt	N	61
13.009	300	3.1	In Doingt (LXXIV) turn right towards church, direction Buire, D199	Rue Paul Gamant 1921 - 1945	E	57

Way Point N°	Way Point Distance (metres)	Total Distance (kilometres)	Directions	Verification Point	Compass	Altitude (metres)
13.010	500	3.6	Shortly before reaching open country turn right	Rue du Pré	S	57
13.011	700	4.3	Turn left to rejoin former railway track	After crossing very small stream	E	60
13.012	2500	6.8	Turn right into a group of houses		SE	67
13.013	300	7.1	Turn left into the village of Cartigny	D194	SE	68
13.014	700	7.8	Continue straight ahead at crossroads direction Hancourt	D88 crosses D194	SE	76
13.015	300	8.2	Just before the Cartigny exit sign, continue straight ahead passing chapel	Ivy covered brick wall on right	SE	68
13.016	300	8.5	As road turns gently to left, bear right to proceed between fields	Small coppice ahead	SE	72
13.017	2100	10.6	Bear left at fork and immediately right	Village of Bouvincourt, rue de Estrées	SE	91
13.018	200	10.8	In village centre turn left on road	Into open country	E	94
13.019	1700	12.5	At junction with D15, turn right into the village	Signpost for Bouvincourt on the right	S	95
13.020	300	12.8	Pass through Vraignes and continue straight ahead	D15	SW	95
13.021	1500	14.3	Roundabout 3rd exit direction Tertry, D15	Large industrial complex and airfield to right before turn	SW	93
13.022	200	14.5	Turn left direction Tertry, D44		SE	92
13.023	2100	16.6	At crossroads straight ahead	D44, Tertry centre to the left	SE	70
13.024	1300	17.9	Turn left direction Trefcon	D345	E	93
13.025	1400	19.3	Arrive in the village of Trefcon			96

Hotel/B&B	Price
Le Moulin de Binard, rte de Cartigny 80200 BUIRE COURCELLES Tel : 0033 (0)322 83 00 16 <a href="mailto:joel.bleriot@wanadoo.fr">joel.bleriot@wanadoo.fr</a> <a href="http://www.moulin-de-binard.fr">www.moulin-de-binard.fr</a>	B2
Chez Baby, 8, avenue de la Gare 80200 DOINGT FLAMICOURT Tel: 0033 (0)3 22 84 12 60	B2
Le Chateau, 2 rue de 8 Mai 1945 80200 MONCHY LAGACHE Tel: 0033 (0)3 22 85 08 49 <a href="mailto:info@chateaux-monchy.com">info@chateaux-monchy.com</a>	B2
Chambre d'hôte Le Val d'Omignon, 02490 TREFCON Tel: 0033 (0)3 23 66 58 64 <a href="mailto:contacts@val-domignon.com">contacts@val-domignon.com</a>	B2

#### Equestrian

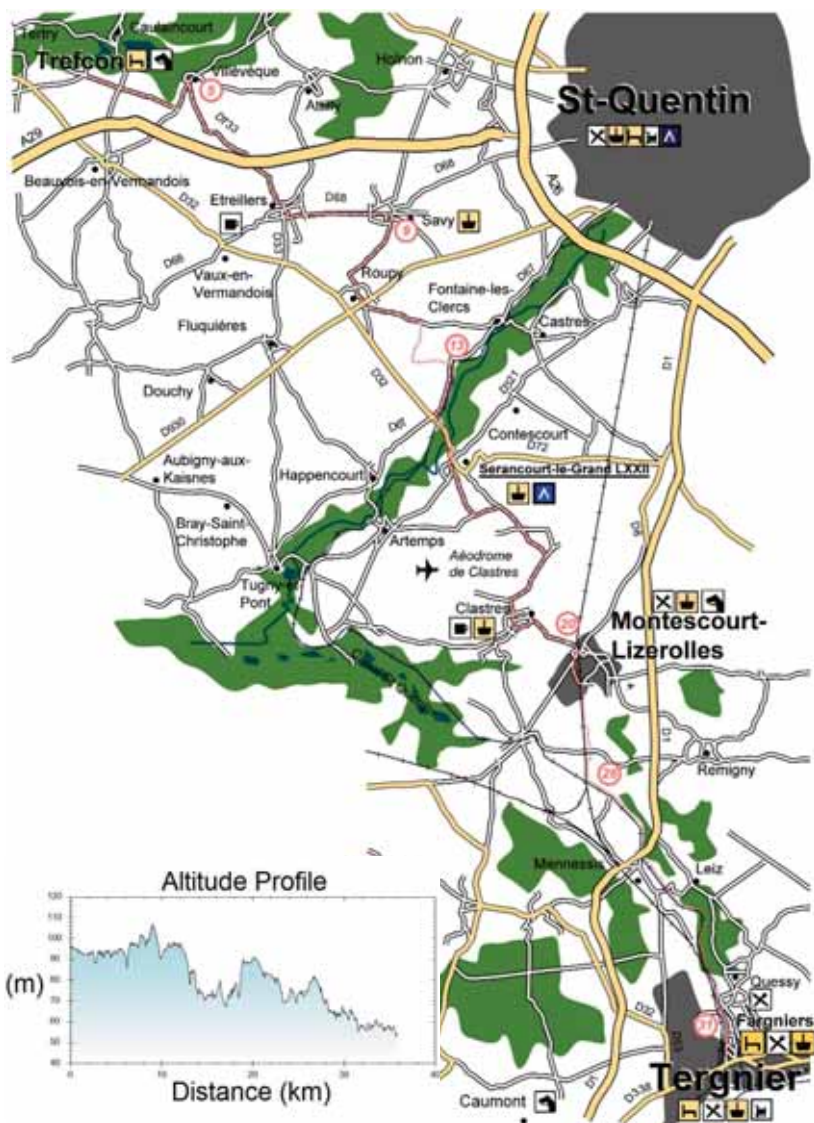
Le Val d'Omignon, 02490 TREFCON  
Tel: 0033 (0)3 23 66 58 64 [contacts@val-domignon.com](mailto:contacts@val-domignon.com)  
**Note:** Equestrian Centre combined with Chambre d'hôte (see above)

#### Useful Contacts

##### Farrier

François Karl, r Lanchy 80400 UGNY L'EQUIPEE Tel: 0033 (0)3 22 88 36 23





Trefcon to Tergnier 35.9 km

**Route Summary:** this is a long section arriving in one of the least attractive towns on the route. Tergnier is a former railway hub with a limited choice in accommodation and of this some is very poor. The route has some very pleasant off-road sections that are excellent for all groups. The intermediate villages have a mix of facilities, but unfortunately few accommodation options. The large town of St Quentin is 7 kilometres off the main route.

Distance from Canterbury: 275km

Distance to Rome: 1808km

Ascent: 221m

Descent: 264m

Trefcon to Tergnier 35.9 km

Way Point N°	Way Point Distance (metres)	Total Distance (kilometres)	Directions	Verification Point	Compass	Altitude (metres)
14.001	0	0.0	From the centre of Trefcon follow the D345 to the east		E	97
14.002	700	0.7	At crossroads, proceed straight ahead	Crucifix	E	98
14.003	500	1.2	Continue straight ahead		SE	90
14.004	900	2.1	At the T-junction, turn left direction Villévèque	D73	NE	92
14.005	700	2.8	Before entering Villévèque turn sharp right direction Etreillers, D733	Proceed between fields and cross motorway bridge	SE	88
14.006	3800	6.6	Bear right on rue Maurice Dallongeville	Enter village of Etreillers	S	90
14.007	200	6.8	Straight ahead on rue des Docteurs		SE	97
14.008	140	6.9	At T-junction turn left direction Savy	Avenue du Général de Gaulle, D68	E	97
14.009	2400	9.3	In Savy turn right into rue des Ecoles. <b>Note:</b> for St Quentin continue on the D68 for 7 kilometres, returning on the D67 beside the Canal de St Quentin to Way Point #13.	In 500 metres pass Savy British Cemetery	S	99
14.010	2400	11.7	In Roupy straight ahead across D930	Rue Barette	S	96
14.011	120	11.9	On the edge of Roupy turn left onto rue de Fontaine	Large barn on your right	E	96
14.012	1400	13.3	Take second track to right	Line of trees on right, track then bends to the left towards wood	SE	84

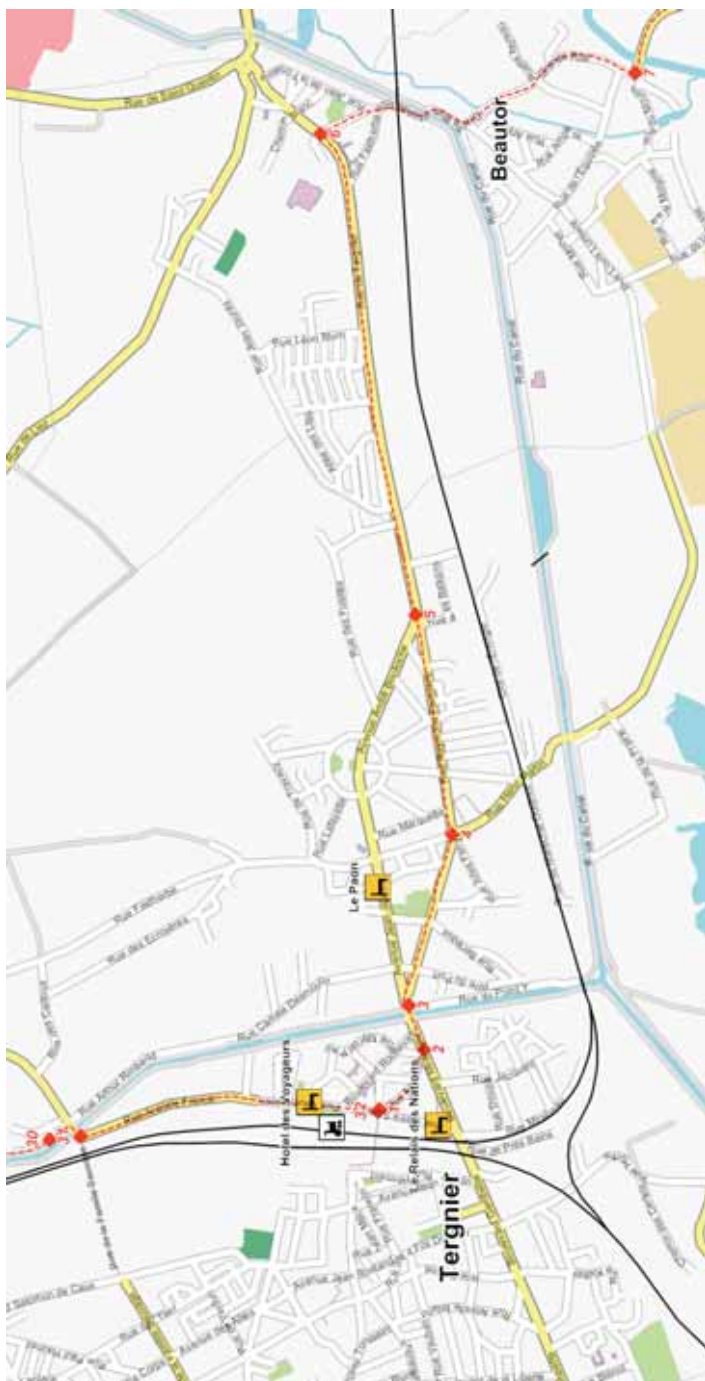
Way Point N°	Way Point Distance (metres)	Total Distance (kilometres)	Directions	Verification Point	Compass	Altitude (metres)
14.013	1600	14.9	At T-junction turn right onto road	D67, Canal du St Quentin on left	S	72
14.014	1400	16.3	At crossroads, turn left direction Serancourt-le-Grand (LXXIII), D32	Road crosses the canal	SE	81
14.015	900	17.2	In Serancourt-le-Grand bear right direction Clastres, D32	Rue Louise de Robert de la Tour	S	71
14.016	200	17.4	At crossroads turn right on rue Poizot	D32	SW	76
14.017	130	17.5	Bear left remaining on rue Poizot, D32		S	73
14.018	160	17.7	Bear left and follow D341 to Clastres	At perimeter fence turn left and pass Aéroport on the right	S	74
14.019	5800	23.4	In the centre of Clastres turn left direction Montescourt	D34	SE	74
14.020	1700	25.2	At roundabout, bear right on D8 direction Jussy	Railway track on left	SW	74
14.021	200	25.4	Turn left on rue de Missemboeuf		S	73
14.022	400	25.8	Bear left on rue du Lieutenant Brunehant		SE	73
14.023	130	25.9	Turn left under railway bridge	Rue Louis Séblin	E	74
14.024	70	25.9	At traffic lights turn right onto gravelled path	Path close beside railway	S	74
14.025	1600	27.6	Cross the road to continue on track	Towards coppice	S	74
14.026	700	28.3	Bear left to continue on track	Railway and canal on right	SE	70

Trefcon to Tergnier 35.9 km

Trefcon to Tergnier 35.9 km

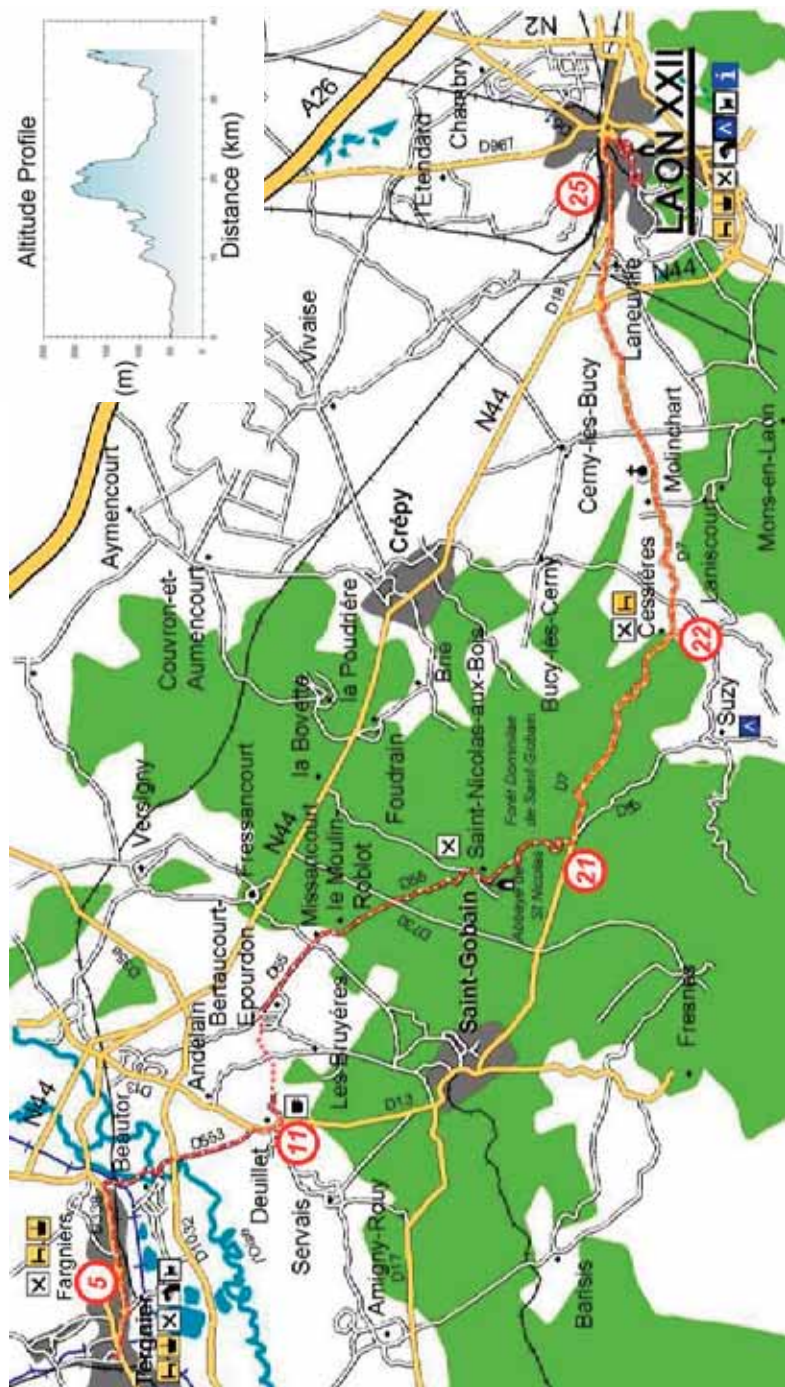
Way Point N°	Way Point Distance (metres)	Total Distance (kilometres)	Directions	Verification Point	Compass	Altitude (metres)
14.027	600	28.9	Follow the track over a short stretch of tarmac and then continue straight ahead	Canal lock on right	SE	65
14.028	2600	31.4	Continue along the tow-path under the bridge		SE	59
14.029	600	32.0	Continue straight ahead on the grass	Beside canal	S	58
14.030	2500	34.5	Tow-path emerges onto road turn right over bridge		S	56
14.031	120	34.7	Immediately after crossing the canal turn left	Pass between railway and canal	S	58
14.032	1200	35.9	Arrive Tergnier beside railway bridge			54





Tergnier Town Map

Hotel/B&B	Price
Hôtel Akena City Saint Quentin, rue Archimede 02100 SAINT QUENTIN Tel: 0033 (0)3 23 08 45 00	B2
Hôtel Terminus, 2 rue Gén Leclerc SAINT QUENTIN 02100 Tel: 0033 (0)3 23 62 12 23	B2
Etap Hôtel Saint Quentin, Centre Commercial Auchan 02100 SAINT QUENTIN Tel: 0033 (0)8 92 68 32 59	B2
B&B City, rue Antoine Parmentier - 02100 SAINT QUENTIN Tel: 0033 (0)8 92 78 80 97	B2
Première Classe, rue Antoine Parmentier 02100 SAINT QUENTIN Tel: 0033 (0)3 23 64 20 56	B2
Campanile, rue C. Naudin 02100 SAINT QUENTIN Tel: 0033 (0)3 23 67 91 22	B3
Au Vasco de Gama, 30 place Cordier 02100 SAINT QUENTIN Tel: 0033 (0)3 23 68 22 84 <a href="mailto:vascodagama@wanadoo.fr">vascodagama@wanadoo.fr</a> , internet <a href="http://www.vascodagama.fr">www.vascodagama.fr</a>	B1
Le Paon, Fargniers 55 av Jean Jaurès 02700 TERGNIER Tel: 0033 (0)3 23 57 04 13 <a href="mailto:lepaon-fargniers@orange.fr">lepaon-fargniers@orange.fr</a>	B2
Hotel Relais des Nations, 1 rue Marceau 02700 TERGNIER. Tel: 0033 (0)3 23 23 95 70	B2
Hôtel des Voyageurs, 60 r Pierre Sépard 02700 TERGNIER Tel: 0033 (0)3 23 57 20 68	B2
Youth Hostel	Price
Auberge de jeunesse, 91/93 boulevard Jean Bouin 02100 SAINT-QUENTIN Tel: 0033 (0)3 23 06 94 05	B1
Camping	Price
Camping Municipal, Bd Jean-Bouin 02100 SAINT-QUENTIN Tel: 0033 (0)3 23 06 94 05	B1
Camping du Vivier aux Carpes, 10 rue Charles Voyeux SERAUCOURT LE GRAND 02790 Tel: 0033 (0)3 23 60 50 10	B1
Equestrian	
Les écuries de la Vignett, 16 bis rue Charles Séblin MONTESCOURT-LIZEROLLES 02440 Tel: 0033 (0)6 80 41 23 64	
Centre Equestre de la Licorne, 18 rue des Pierres 02300 CAUMONT Tel: 0033 (0)6 10 23 36 04 <b>Note:</b> This is 9km from Tergnier, leaving on the D388	



Tergnier to Laon 36.3 km

**Summary:** another long section between accommodation points. The route quickly leaves Tergnier and crosses the huge forest of St Gobain. The route is almost exclusively on roads, but these are rarely busy. There is a stiff climb near the Abbaye of St Nicolas, but you will be rewarded with good views of the Abbaye and the forest and lakes. Laon has a full range of facilities.

**Distance from Canterbury:** 311km

**Distance to Rome:** 1772km

**Ascent:** 511m

**Descent:** 385m

Way Point N°	Way Point Distance (metres)	Total Distance (kilometres)	Directions	Verification Point	Compass	Altitude (metres)
15.001	0	0.0	From junction of rue Vaucanso and rue Marceau turn down rue Marceau	Between the Les Rallyés and Le Relais	SE	53
15.002	300	0.3	At T-junction turn left towards canal	Cycle shop on left	E	52
15.003	170	0.5	Bear right on rue Carnot	After crossing the canal	E	51
15.004	600	1.1	At the roundabout take the third exit	Rue Raymond Poincaré	E	50
15.005	800	1.9	At roundabout continue straight ahead	D338	E	52
15.006	1900	3.8	At traffic lights, turn right on rue des Caves and remain on D553	Pass through Beautor on Grand Rue	S	51
15.007	1400	5.2	Turn left remaining on D553	Cross canal bridge	SE	48
15.008	400	5.6	Straight ahead across main road, direction Deuillet	D553 direction St Gobain	S	47
15.009	2100	7.7	Turn right direction Servais, D13		S	52
15.010	190	7.9	Fork left direction St. Gobain, D13	Au Rendezvous des Passants	S	52
15.011	300	8.2	Immediately after passing the exit sign from Deuillet, turn left onto small road	White house on left	NE	58
15.012	300	8.5	The road deteriorates into a track	Farm on left	E	54

Way Point N°	Way Point Distance (metres)	Total Distance (kilometres)	Directions	Verification Point	Compass	Altitude (metres)
15.013	1100	9.6	Cross over road to remain on track	Small woodland on right	E	76
15.014	600	10.2	Take left fork	Route skirts Bertacourt-Epourdon	E	95
15.015	300	10.5	At complex road junction take second road exit on right direction Missancourt	D553	SE	100
15.016	3800	14.3	Crossroads straight ahead on D55	Road crossing is the Route Forestière du Mont-Tortu	S	107
15.017	1100	15.4	Straight ahead direction St Nicolas aux Bois on D55	Hamlet of le Moulin	SE	99
15.018	500	15.9	Straight ahead direction Suzy		S	95
15.019	130	16.0	Continue on D55	12th century church	S	99
15.020	900	16.9	Continue up hill on D55	Abbaye de St Nicolas aux Bois to the right	SE	131
15.021	1800	18.7	At crossroads, turn left direction Cessières, D7	At top of the the hill	SE	202
15.022	4800	23.5	In Cessières, staight on, direction Laon/Moinchart, D7	Restaurant Le Rustique Cessières	E	112
15.023	7300	30.8	At roundabout with N44, straight ahead direction la Neuville	The citadel and the high town of Laon forward and to the right	E	72
15.024	600	31.4	At crossroads with D54, straight ahead on rue Gabriel Péri and cross railway track	Signs for camping and hotels	E	81

Tergnier to Laon 36.3 km

Way Point N°	Way Point Distance (metres)	Total Distance (kilometres)	Directions	Verification Point	Compass	Altitude (metres)
15.025	2400	33.8	To the left is the railway station and POMA funicular which walkers may chose to use to reach the plateau of the old town. Riders continue straight ahead	Boulevard de Lyon	E	94
15.026	140	33.9	Bear left on boulevard Gras-Brancourt	Railway tracks to the left	E	89
15.027	600	34.5	At the first roundabout turn right	Road overpass ahead	S	82
15.028	90	34.6	Bear right at next roundabout	Rue Eugène Leduc	SW	84
15.029	1600	36.2	At the top of the hill turn left	Rue du Bourg	E	158
15.030	80	36.3	Arrive in Laon (LXXII) old town in front of the Mairie	Place du Général Léclerc		164

#### Useful Contacts

##### Tourist/Information Offices

Office de Tourisme du Pays de Laon, 7 pl Parvis 02000 LAON  
Tel: 0033 (0)3 23 20 28 62

##### Doctor

Martin Michel, 127 bd Pierre Brossolette 02000 LAON Tel: 0033 (0)3 23 23 34 00

##### Veterinary

Clinique Vétérinaire de l'Octroi, 2 r Romanette 02000 LAON  
Tel: 0033 (0)3 23 20 47 55

##### Farrier

Forzy Hubert, 51 r Forêt 02320 SUZY Tel: 0033 (0)3 23 80 22 99



Laon Town Map

Hotel/B&B - large choice of hotels in Laon, the selection below is based on price and recommendation	Price
Hotel de la Banniere, 11, rue Franklin-Roosevelt 02000 LAON - Ville Haute Tel : 0033 (0)3 23 23 21 44	B2
Hotel du commerce, 11 pl des droits de l'homme 02000 LAON Tel: 0033 (0)3 23 79 57 16 <a href="mailto:hotel.commerce.laon@wanadoo.fr">hotel.commerce.laon@wanadoo.fr</a> <a href="http://www.hotel-commerce-laon.com">www.hotel-commerce-laon.com</a>	B2
Hôtel Ibis, 1134 av Georges Pompidou 02000 LAON Tel: 0033 (0)3 23 20 18 11	B3
Hôtel Les Chevaliers, 5 r Sérurier 02000 LAON Tel: 0033 (0)3 23 27 17 50 <a href="mailto:hotelchevaliers@aol.com">hotelchevaliers@aol.com</a>	B2
Hôtel Première, r Nicolas Appert 02000 LAON Tel: 0033 (0)8 92 70 72 98	B2
Hôtel Restaurant Marmotte, av Georges Pompidou 02000 LAON Tel: 0033 (0)3 23 20 36 37	B2
Jacqueline et Jean, 7 ruelle Buet La Forestière 02320 CESSIERES Tel: 0033 (0)3 23 24 19 07	B2
Camping	Price
Camping La Chênaie, all Chênaie 02000 LAON Tel: 0033 (0)3 23 20 25 56	
Etangs du Moulin, 7 Bis r Arbre Rond 02320 SUZY Tel: 0033 (0)3 23 80 92 86 <a href="mailto:contact@etangsdumoulin.com">contact@etangsdumoulin.com</a>	
Equestrian	
Poneys Club, r Ferme 02000 LAON Tel: 0033 (0)3 23 20 34 32 Mobile: 0033 (0)6 77 11 96 62	
Club Hippique De Laon, fbg Leuilly 02000 LAON Tel: 0033 (0)3 23 20 34 32 Mobile: 0033 (0)6 77 11 96 62	



Cathédrale Notre-Dame de Laon



Distance from Canterbury: 347 km      Distance to Rome: 1736 km

Ascent: 442m

Descent: 520m

Way Point N°	Way Point Distance (metres)	Total Distance (kilometres)	Directions	Verification Point	Compass	Altitude (metres)
16.001	0	0.0	From the Mairie in the place du Général Léclerc cross rue du Bourg, take rue Châtelaine and bear right on rue Paul Doumer and rue de l'Arquebuse	Follow the roads downhill on the edge of the high town	SE	165
16.002	700	0.7	Bear right on rampe d'Ardon	Below city walls	S	135
16.003	900	1.6	At the crossroads go straight ahead on rue Arsène Houssaye	D967	S	79
16.004	500	2.1	After passing through traffic lights and under road bridge, turn right direction Reims and remain on D542	Rue de Cheval Blanc, parallel to busy main road	SW	69
16.005	1300	3.4	At roundabout take 3rd exit direction Faubourg de Leuilly		SW	64
16.006	1000	4.4	Bear left direction Sirtom on rue le Coq	GR142 and sign for Club Hippique	SE	63
16.007	180	4.6	Bear left on rue de la Ferme	Church on left	SE	64
16.008	500	5.1	Bear left	Pass large corrugated barn on right	E	63
16.009	150	5.2	Turn right onto gravel track running between fields, GR142	Farmhouse on left, le Moulin de Leuilly	SE	62
16.010	1000	6.2	Bear right into the trees	After entering trees, may be necessary to divert to the left to bypass gully	E	69
16.011	900	7.1	Turn left onto road, D54	GR sign, pass farm la Christopherie to the right	NE	75

Way Point N°	Way Point Distance (metres)	Total Distance (kilometres)	Directions	Verification Point	Compass	Altitude (metres)
16.012	100	7.2	Turn right back into the wood	GR sign	SE	73
16.013	1700	8.9	At crossroads in the centre of Vorges turn left, D25 direction Bruyères-et-Montbérault	Pass Mont Pigeon on the right	NE	87
16.014	1200	10.1	In Bruyères-et-Montbérault turn right to follow D967	GR sign, rue Porte de Reims	S	87
16.015	500	10.6	Bear left between houses, road reduces to track, GR12A	Rue de Vieux Chemin de Reims	SE	95
16.016	1700	12.3	Bear left and keep wood on right	GR sign	E	115
16.017	70	12.4	Turn left	Village of Chérêt to left	NE	116
16.018	400	12.8	At T-junction turn right on D903		SE	114
16.019	1300	14.1	Straight ahead direction Bièvres D903		SE	187
16.020	2500	16.6	After passing through Bièvres, bear left direction Chermizy Ailles, D88		SE	107
16.021	800	17.4	Fork right direction Chermizy Ailles		S	91
16.022	2700	20.1	On Grande Rue proceed into Chermizy Ailles	House with large arch door on left and church behind	SE	117
16.023	200	20.3	At crossroads, straight ahead on D19	Large stone building on left	SE	107
16.024	1600	21.9	Bear left direction Bouconville-Vauclair	D19	NE	88

Laon to Corbeny 28.7 km

Way Point N°	Way Point Distance (metres)	Total Distance (kilometres)	Directions	Verification Point	Compass	Altitude (metres)
16.025	1100	23.0	Continue on D19 through the village of Bouconville-Vauclair	D19	E	104
16.026	900	23.9	Bear right on D19	Cross Forêt Domainiale de Vauclair	E	95
16.027	2100	26.0	Bear left on D62, direction Corbeny		E	103
16.028	2300	28.3	Turn left on D18 towards Corbeny centre.	Rue Pierre Curtil	E	81
16.029	400	28.7	Arrive Corbeny (LXXI) centre	Beside church		88

Hotel/B&B	Price
-----------	-------

Le Clos, 18 rue Principale 02860 CHERET  
 Tel: 0033 (0)3 23 24 80 64     [leclos.cheret@club-internet.fr](mailto:leclos.cheret@club-internet.fr)     B2

Hôtel des Mimosas, 4 r Pierre Curtil 02820 CORBENY  
 Tel: 0033 (0)3 23 22 40 03     B2

**PR** Hôtel du chemin des Dames, 4 rue Pierre Curtil 02820 CORBENY     Pilgrim discount  
 Tel: 0033 (0)3 23 23 95 70     [hotel.chemindesdames@wanadoo.fr](mailto:hotel.chemindesdames@wanadoo.fr)     B2  
[www.hotelchemindesdames.com/gb/hotel.htm](http://www.hotelchemindesdames.com/gb/hotel.htm)



### Useful Contacts

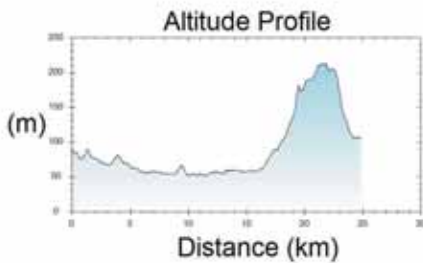
#### Doctor

Jedy Carlos, 3 r Pierre Curtil 02820 CORBENY     Tel: 0033 (0)3 23 22 47 87

Signs to Look out for



Corbeny to Hermonville 24.9 km



**Route Summary:** after an initial 5km stretch of tarmac this section involves a good deal of off-road progress initially through farmland, woodland and along the canal to eventually reach the vineyards of Champagne. All sections are passable by mountain-bike and horse riders, however there are a number of stiff off-road climbs to be negotiated.

Distance from Canterbury: 376km

Distance to Rome: 1707km

Ascent: 404m

Descent: 387m

Corbeny to Hermonville 24.9 km

Way Point N°	Way Point Distance (metres)	Total Distance (kilometres)	Directions	Verification Point	Compass	Altitude (metres)
17.001	0	0.0	From the crossroads of the D18 and N44, beside the church in the centre of Corbeny, take the N44/D1044	Direction Reims	SE	88
17.002	190	0.2	Turn left direction Juvincour and Damary, D62		SE	84
17.003	5000	5.2	At T-junction in Jouvincourt-et-Damay turn right and then immediately left onto rue de l'Abreuvoir	Gendarmerie Nationale on right of main road	SE	67
17.004	500	5.7	Fork left to proceed with large barn on right		E	61
17.005	300	6.0	Fork left to proceed over bridge	Cross the river la Miette	E	57
17.006	200	6.2	Turn right after bridge	Wood on right and large open field on the left	SE	56
17.007	1100	7.3	Continue on track	Wood and marshland on right	SW	55
17.008	1300	8.6	Turn left on track between fields	Proceeding directly towards road	SE	54
17.009	700	9.3	Cross straight over D925 road and take road in the direction of the village ahead.	Large grain silo in distance. Pass No Entry signs	S	66
17.010	1400	10.7	At crossroads turn right	Towards centre of Berry-au-Bac	W	52
17.011	400	11.1	At junction with main road, avenue Général de Gaulle, turn left	Restaurant de la Mairie and Hotel des Nations to the right	S	53

Way Point N°	Way Point Distance (metres)	Total Distance (kilomètres)	Directions	Verification Point	Compass	Altitude (metres)
17.012	600	11.7	Immediately after crossing the canal (second) bridge turn left onto towpath	VF sign on the right. <b>Note:</b> follow the two yellow stripes with VF not the yellow stripes on their own	E	54
17.013	200	11.9	Turn right over the roadway to follow the smaller canal de l'Aisne à la Marne	Keep lock to the left, VF sign	SE	55
17.014	4000	15.9	At road bridge, turn right onto road	Keep factory Capremib on left	SW	58
17.015	170	16.1	Cross over D944, direction Cormicy, D32	Military cemetery on left	W	59
17.016	1700	17.8	In Cormicy turn left on rue du Rempart du Nord	Trees along right side of road	SW	89
17.017	150	17.9	Turn left onto track	Two large beech trees either side of the track, yellow painted sign on tree	S	93
17.018	110	18.0	Cross over the chemin de la Grande Terrière, continue on track ahead	Large white house on left	S	98
17.019	180	18.2	Track comes out onto a road, cross straight over	Track leads between vineyards	SW	103
17.020	900	19.1	Turn sharp right at the top of hill	Still between vines	NE	143
17.021	80	19.2	Turn sharp left towards the trees	Initially keep trees to the right	SW	143

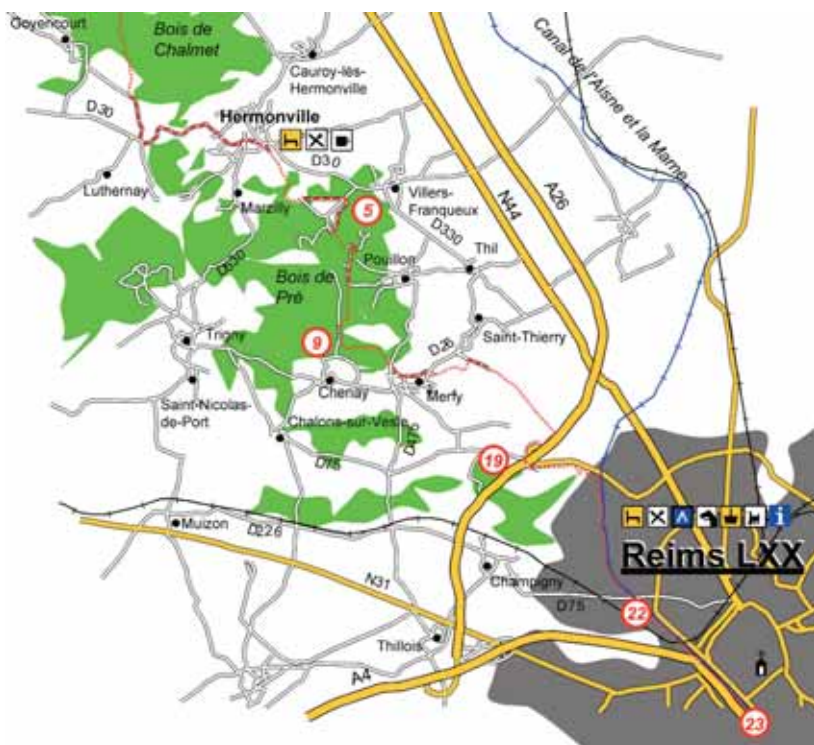
Corbey to Hermonville 24.9 km

Corbeny to Hermonville 24.9 km

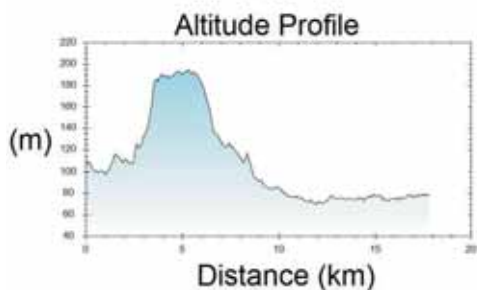
Way Point N°	Way Point Distance (metres)	Total Distance (kilometres)	Directions	Verification Point	Compass	Altitude (metres)
17.022	600	19.8	At track crossroads continue straight ahead		SW	173
17.023	600	20.4	Turn left at T-junction in the track and continue on the broad track		S	189
17.024	1400	21.8	At T-junction between fields turn left back towards edge of forest and continue on track between fields		S	212
17.025	800	22.6	Crossroads turn left, direction Hermonville, D30	Sign Ferme St Josef	E	203
17.026	2300	24.9	Arrive Hermonville centre	Place Saint Eloi		109




Hotel/B&B	Price
<p><b>PR</b> Hotel des Nations, 9 av Gén de Gaulle 02190 BERRY AU BAC            Tel: 0033 (0)3 23 79 95 15 <a href="mailto:bocahu.sebastien@orange.fr">bocahu.sebastien@orange.fr</a></p>	B2
<p>Christelle Leger, Route de Bouvancourt Les Grattières 51220 HERMONVILLE Tel: 0033 (0)3 26 02 10 60 <a href="mailto:pascal.coutie@tele2.fr">pascal.coutie@tele2.fr</a></p>	B2
<p>Domaine des Grattieres, rue Bovancourt 51220 HERMONVILLE            Tel: 0033 (0) 3 26 02 10 60 <a href="mailto:pascal.coutie@tele2.fr">pascal.coutie@tele2.fr</a></p>	B2
<p>Vigreux Jean-Mar, 13 Petite rue 51220 CAUROY LES HERMONVILLE            Tel: 0033 (0)3 26 61 55 87 <b>Note:</b> 2.06km from Hermonville</p>	B2



Hermonville to Reims 17.8 km



**Signs to Look out for**



**Route Summary:** this section is substantially off-road through woodland and vineyards, finally approaching Reims by the towpath of the Canal de l'Aisne et la Marne. Expect to see some St James Way cockleshell signs as the two routes converge.

Distance from Canterbury: 401km

Distance to Rome: 1682km

Ascent: 190m

Descent: 218m

Hermonville to Reims 17.8 km

Way Point N°	Way Point Distance (metres)	Total Distance (kilometres)	Directions	Verification Point	Compass	Altitude (metres)
18.001	0	0.0	From the centre of Hermonville, take the D30 rue de Reims	Trees on right in a small park	E	106
18.002	300	0.3	Before leaving the village, turn right and then keep left on rue de Toussicourt	Turning opposite bank, road becomes track	S	104
18.003	1100	1.4	Proceed around field with wood on right		E	108
18.004	400	1.8	At fork bear left into wood		E	112
18.005	700	2.5	At intersection of tracks cross over and bear right	Forest close on left and field on right	SW	117
18.006	600	3.1	At T-junction turn left	House, Toussicourt, on left	SE	139
18.007	500	3.6	Turn right at top of hill		S	184
18.008	600	4.2	Straight ahead at junction in track	VF sign painted on tree on left	S	188
18.009	1000	5.2	Bear left onto a small track and immediately bear right	Painted VF sign on right	E	166
18.010	700	5.9	Bear left at fork in track		E	168
18.011	190	6.1	At T-junction turn right re-entering the forest		SE	164
18.012	400	6.5	Turn right onto road, rue de Pouillon	Red and white barrier at end of track	SE	136

Way Point N°	Way Point Distance (metres)	Total Distance (kilometres)	Directions	Verification Point	Compass	Altitude (metres)
18.013	200	6.7	At crossroads turn left onto chemin des Bonivets. <b>Note:</b> a program of VF signing is under way in the region. It is possible that the signing will deviate from our route at this point and rejoin at Way Point #19	Just before entering the village of Merfy	E	132
18.014	400	7.1	On the crown of the bend to the right, bear left onto track, chemin des Hautes Voies	Vines on right	E	124
18.015	200	7.3	Turn right at T-junction towards road	House just ahead on right	SE	124
18.016	70	7.4	Cross D26 and remain on narrow road	View of Reims on right	E	122
18.017	600	8.0	Fork left	Vines on left	NE	112
18.018	200	8.2	Turn right onto road – Allées des Gaillerandes. Road becomes track and bears right beside motorway	Tree lined road, downhill, Reims and motorway straight ahead	SE	118
18.019	3100	11.3	After passing motorway exit loop, turn left onto minor road going over autoroute	Crash barriers at junction	E	74
18.020	900	12.2	Turn right	Déchetterie	SE	74
18.021	400	12.6	Before bridge leave road to right onto canal towpath	Canal and bridge on left and rubbish collection point to the right	S	77
18.022	2400	15.0	To enter the city of Reims (LXX), leave the track here and take the road bridge over the canal.	Storage tanks on far side of canal	SE	77
18.023	2800	17.8	Alternate entry to city and rejoin point	Pass under bridge and take steps to the right to cross the bridge and enter the city		81

Hermonville to Reims 17.8 km



## Useful Contacts

### Tourist/Information Offices

Office de Tourisme, 2, rue Guillaume de Machault 51100 REIMS  
Tel: 0033 (0)3 26 77 45 00 [info@reims-tourisme.com](mailto:info@reims-tourisme.com) [www.reims-tourisme.com](http://www.reims-tourisme.com)

### Internet Cafe

Internet Café, 3 r Lesage 51100 REIMS Tel: 0033 (0)3 26 07 22 35

Cybergames, Galerie Lion d'Or 52 pl Drouet d'Erlon 51100 REIMS  
Tel: 0033 (0)3 26 49 14 66 [cybergames.reims@gmail.com](mailto:cybergames.reims@gmail.com)

Clique et Croque, 19 r Chanzy 51100 REIMS Tel: 0033 (0)3 26 86 93 92  
[cyber@cliqueetcroque.com](mailto:cyber@cliqueetcroque.com)

### Doctor

Cherton Philippe, 4 r Ambroise Petit 51100 REIMS Tel: 0033 (0)3 26 85 04 10

### Farrier

Dupont Philippe, 95 bd Henry Vasnier 51100 REIMS Tel: 0033 (0)6 20 33 11 73

Hotel/B&B - selection based on price and recommendation	Price
<b>PR</b> Hotel de la Cathedral 20 rue Libergier 51100 REIMS Tel: 0033 (0)3 26 47 28 46	B2
<b>PR</b> Le Bristol 76, place Drouet d'Erlon 51100 REIMS Tel: 0033 (0)3 26 40 52 25 <a href="mailto:reception@bristol-reims.com">reception@bristol-reims.com</a>	B2
<b>PR</b> Hotel Azur 9 rue de Ecrevees 51100 REIMS Tel: 0033 (0)3 26 47 43 39	B2
Hotel Cecyl, 24 r Buirette 51100 REIMS Tel: 0033 (0)3 26 47 57 47 <a href="mailto:hotelcecy@wanadoo.fr">hotelcecy@wanadoo.fr</a>	B2
Hôtel Gambetta, 9 r Gambetta 51100 REIMS Tel: 0033 (0)3 26 47 41 64 <a href="mailto:liens@hotelgambetta.com">liens@hotelgambetta.com</a>	B2
Hôtel d'Alsace, 6 r Général Sarraill 51100 REIMS Tel: 0033(0)3 26 47 44 08	B2
François Louviot Tel: 0033 (0)6 09 42 93 76 Contact for staying in homes of local people	

Youth Hostel	Price
Centre International de Séjour, Chaussée Bocquaine - Parc Léo Lagrange 51100 REIMS Tel: 0033 (0)3 26 40 52 60 <a href="mailto:info@cis-reims.com">info@cis-reims.com</a>	B2

Religious Accommodation	Price
La Maison diocésaine Saint Sixte, 6 rue du Lieutenant Herduin 51100 REIMS Tel: 0033 03 26 82 72 50 <a href="mailto:maison.st.sixte@wanadoo.fr">maison.st.sixte@wanadoo.fr</a>	Donation


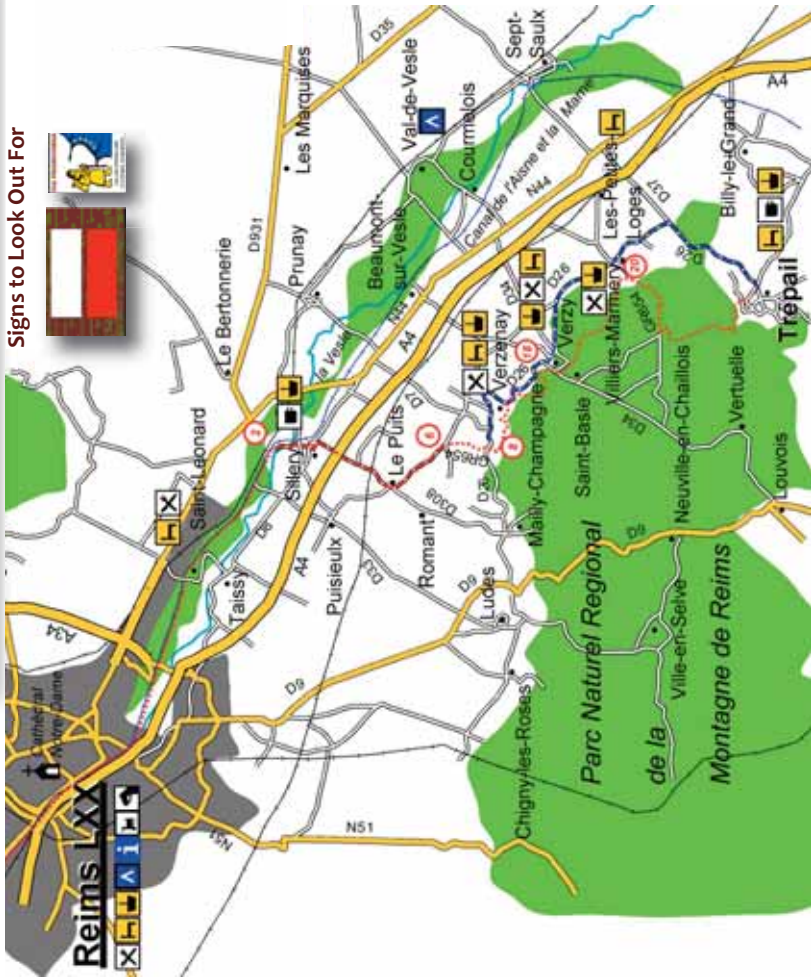
Camping	Price
Commune de Reims, 1, rue Bois d'amour 51100 REIMS Tel: 0033 (0)3 26 08 06 17	B1

### Equestrian

C.E.R.U.C (Centre Equestre Reims Université Champagne), r Damide 51100 REIMS  
Tel: 0033 (0)3 26 82 61 36

## Reims to Trépail 26.2 km

Signs to Look Out For



**Route Summary:** this section is largely undertaken off-road. After an easy start on the canal-side there is a stiff climb through vineyards and woodland. The descent into Trépail is also steep and slippery in wet weather. At Way Point 8, cyclists and riders may wish to remain on the D26, Route du Champagne from Vezenay, via Verzy and Villers-Marmery to Trépail

Distance from Canterbury: 418km

Distance to Rome: 1665km

Ascent: 574m

Descent: 482m

Way Point N°	Way Point Distance (metres)	Total Distance (kilometres)	Directions	Verification Point	Compass	Altitude (metres)
19.001	0	0.0	From the bridge where rue de Venise crosses the canal de l'Aisne et la Marne, continue on the tow-path	Canal and Reims centre to the left and motorway to the right	SE	81
19.002	10500	10.5	Beside the marina in Sillery, turn right into the village	There is a chain across the exit and a turnstile gate that the marina staff will open	SW	89
19.003	100	10.6	At T-junction turn left on rue du Canada	Large stone house directly in front	SE	90
19.004	100	10.7	Turn right onto rue de Mailly, direction Mailly Champagne	D308, road cross motorway and railway track	SW	89
19.005	2200	12.9	Turn left onto track at Le Puits	Champagne house on left - Langlais-Decotte Grand Cru	SE	101
19.006	1700	14.6	Turn sharp right after coming to the top of the hill		W	161
19.007	70	14.7	Turn left onto gravel track between vines direction windmill	GR sign	S	160
19.008	900	15.6	Cross straight over road and continue on track up the hill. <b>Note:</b> to avoid the steep climbs and descents in the woodland ahead turn left and follow the D26 through Verzenay, Verzy, Villiers-Marmery to Trépail.		SW	211

Reims to Trépail 26.2 km

Reims to Trépail 26.2 km

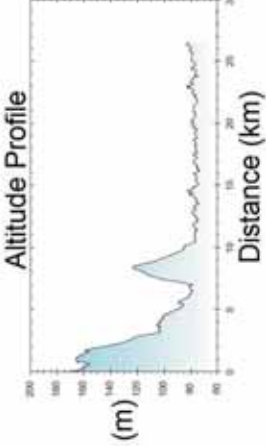
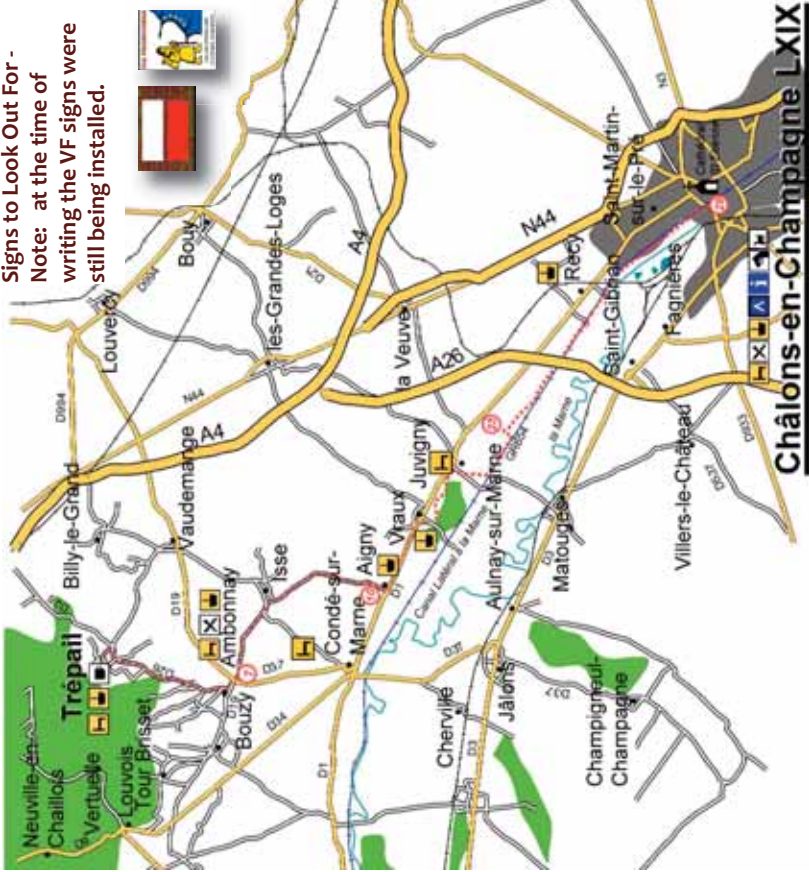
Way Point N°	Way Point Distance (metres)	Total Distance (kilometres)	Directions	Verification Point	Compass	Altitude (metres)
19.009	70	15.6	At crossroads after steep climb, turn left direction Verzenay	GR 141	S	218
19.010	180	15.8	At crossroads straight ahead into woods	Village of Verzenay on left	SE	244
19.011	400	16.2	Fork left after leaving woods and proceed down the hill	GR sign, rue de la Gare	E	240
19.012	300	16.5	At crossroads in the centre of Verzenay turn right on rue Frédéric Bin	Champagne House Boviere-Périnet	SE	207
19.013	400	16.9	Just before the end of the road, turn right onto narrow track up a steep hill	White House on left	SE	235
19.014	100	17.0	Turn left onto a broad track at the top of the slope	Towards vines	E	240
19.015	90	17.1	At crossroads in track proceed straight ahead between vines	GR sign	SE	230
19.016	1100	18.2	After leaving woods continue through a builder's yard	GR sign	SE	211
19.017	80	18.3	At crossroads proceed straight ahead on rue de la Croix de Mission	GR sign	S	204

Way Point N°	Way Point Distance (metres)	Total Distance (kilometres)	Directions	Verification Point	Compass	Altitude (metres)
19.018	190	18.5	Continue straight ahead into woods on rte Forestière de CBR		SE	207
19.019	1100	19.6	Continue straight ahead. Ignore left fork	GR sign	SE	214
19.020	2000	21.6	At intersection with road, proceed straight ahead until end of trees and then turn right into the woods on Sentier de Paramelle	GR sign, village of Villers-Marmery on the left at junction	SW	177
19.021	900	22.5	Ignore Sentier de Paramelle sign, continue straight on	GR sign	W	271
19.022	160	22.6	Turn left onto straight major track at top of long steep climb	GR sign	W	281
19.023	600	23.2	At crossroads turn left direction Trépail	GR sign	SE	286
19.024	190	23.4	Turn right off gravel track onto grassy track between the trees	GR sign	W	292
19.025	300	23.7	At crossroads turn left	GR sign	S	282
19.026	1100	24.8	At crossroads turn right	GR sign	S	264
19.027	500	25.3	At crossroads turn left down steep hill	GR sign	E	269
19.028	50	25.4	Turn left up a slight slope	GR sign	NE	266
19.029	190	25.6	Turn right and proceed down the hill into the village of Trépail	GR sign, wooden training bars behind	E	253
19.030	600	26.2	Turn right onto tarmac road between houses, rue du Calvaire	Large memorial with crucifix on top	SW	174
19.031	70	26.2	Arrive in Trépail centre	Junction of rue du Calvaire and rue Saint-Martin		171

Reims to Trépail 26.2 km

Hotel/B&B	Price
Champagne Alain Lallement, 19 r Carnot 51380 VERZY Tel: 0033 (0)3 26 97 92 32 <a href="mailto:champagne.alain.lallement@club-internet.fr">champagne.alain.lallement@club-internet.fr</a>	B2
Dubois Jean-Marc, 9 r Grossats 51360 VERZENAY Tel: 0033 (0)3 26 49 43 21	B2
Pierre Barbier, 1 rue de Louvois 51380 VERZY Tel: 0033 (0)3 26 97 90 29	B2
Mr, Mme CHANCE Irénée et Jacques 18, rue Carnot 51380 VERZY Tel: 0033 (0)3 26 49 44 93 Mobile: 0033 (0)6 16 84 18 61	B2
Le Tihilia, 1, rue de Louvois 51380 VERZY Tel: 0033 (0)3 26 97 90 29 <a href="mailto:contact@letihilia.com">contact@letihilia.com</a>	B2
Le Trilogis, 3, rue de Villers Marmery 51400 LES PETITES LOGES Tel: 0033 (0)3 26 03 98 57	B2
Le Saint Leonard, 14 Grande rue , 51500 SAINT LEONARD Tel: 0033 (0)3 26 82 36 33	B2
Auberge de Jeunesse FUAJ, 16 rue du Bassin 51380 VERZY Tel: 0033 (0)3 26 97 90 10	B2
Jacqueminet-Degueldre, 6 r St Martin 51380 TREPAIL Tel: 0033 (0)3 26 57 82 29	B2
Youth Hostel	Price
Auberge de Jeunesse FUAJ, 16 rue du Bassin 51380 VERZY Tel: 0033 (0)3 26 97 90 10	B1
Camping	Price
Camping, 8 r Routoir 51360 VAL DE VESLE Tel: 0033 (0)3 26 03 91 79 <b>Note:</b> 6km from Verzy	

Signs to Look Out For -  
 Note: at the time of  
 writing the VF signs were  
 still being installed.



**Route Summary:** after the descent from the Montagnes de Reims the route remains generally off-road along the towpath of the Canal Latéral à la Marne. The route makes use of the GR654 - the Namur to Vézélay spur of chemin de St Jacques. The regional via Francigena signing project makes greater use of GR654, but adds 5km to the section.

The town of Châlons-en-Champagne was formerly known as Châlons-sur-Marne and still appears on older signs.. In Châlons-en-Champagne **Look out for:** Saint Etienne's cathedral, including parts of the first Romanesque cathedral built in the 12th century, Notre-Dame-en-Vaux church, part of the UNESCO World Heritage, Saint-Alpi, perhaps the oldest church of the city, rebuilt around 1170 in Gothic style, but still marked by the Romanesque style, Sainte-Croix Gate.

Trépaill to Châlons-en-Champagne 26.4 km

Distance from Canterbury: 445km

Distance to Rome: 1638km

Ascent: 168m

Descent: 259m

## Trépail to Châlons-en-Champagne 26.4 km

Way Point N°	Way Point Distance (metres)	Total Distance (kilometres)	Directions	Verification Point	Compass	Altitude (metres)
20.001	0	0.0	From the junction of rue Saint Martin and rue du Calvaire, take rue de Vaudemanges	Away from the town centre	SE	171
20.002	200	0.2	Straight ahead at crossroads with rue des Tilleuls. <b>Note:</b> the regional signing project has chosen to turn left to follow the GR654/14 from this point to Way Point #13 in Vraux. The GR substantially uses canal-side paths, but adds approximately 5km to the section	Ignoring the GR sign	SE	162
20.003	200	0.4	At crossroads turn right direction Ambonnay, D26,	Following edge of village	W	159
20.004	300	0.7	At T-junction turn left and continue on D26		S	165
20.005	3000	3.7	Continue straight ahead	Into village of Ambonnay	S	105
20.006	300	4.0	In the centre of the village bear left onto rue St Vincent, D19	Auberge St Vincent on left	SE	103
20.007	400	4.4	At crossroads go straight ahead, direction Isse	Fir tree at the junction on the left	SE	100
20.008	2100	6.5	Join D701 and continue straight ahead through the village of Isse		SE	79
20.009	400	6.9	Bear right direction Aigny and cross the Canal de l'Aisne à la Marne	Large house with wrought iron gates on right	S	79

Way Point N°	Way Point Distance (metres)	Total Distance (kilometres)	Directions	Verification Point	Compass	Altitude (metres)
20.010	3300	10.2	Turn left at T-junction with D1	Village of Aigny	SE	77
20.011	2500	12.7	In centre of Vraux turn right onto rue de l'Eglise	Just after Boulangerie	SW	79
20.012	70	12.8	Turn right, then immediately left, rue Brigadier Général Sarby, direction Aulnay sur Marne	Church in front	SW	78
20.013	300	13.1	Turn left onto a grassy track, just after crossing bridge over the river		E	77
20.014	500	13.6	Turn left onto a gravel track	Cross bridge	NE	75
20.015	50	13.6	Turn right after crossing the bridge	Gravel pit	SE	76
20.016	900	14.5	Turn left onto road	Large concrete/metal barn	NE	78
20.017	70	14.6	At T-junction, turn right on D1 towards Juvigny		SE	77
20.018	200	14.8	Turn right onto rue St Martin	GR sign	S	74
20.019	100	14.9	Straight ahead on grassy track	Cross field	S	74
20.020	400	15.3	Turn right onto road and over bridge	GR, St James Way VF signs	SW	76
20.021	50	15.3	Turn left onto track shortly before crossing another bridge	Track runs through trees and shortly begins to follow canal	SE	76
20.022	1700	17.0	Turn left onto a wider gravel road	Towards copse of trees	NE	78
20.023	200	17.2	Turn sharp right just after crossing a small bridge	GR sign	SE	75
20.024	2200	19.4	Bear right at fork in track keeping close to canal	GR sign, shortly pass under motorway	SE	79

Trépill to Châlons-en-Champagne 26.4 km

Trépaill to Châlons-en-Champagne 26.4 km

Way Point N°	Way Point Distance (metres)	Total Distance (kilometres)	Directions	Verification Point	Compass	Altitude (metres)
20.025	1600	21.0	Track emerges onto a road, continue ahead and then turn right over the bridge	GR sign	SE	78
20.026	60	21.1	Turn left onto tow-path after crossing bridge	GR sign, Recy to the left	SE	77
20.027	1100	22.2	Proceed ahead with bridge on left	GR sign	SE	79
20.028	1500	23.7	Ignore GR sign and continue straight ahead	Canal on left	SE	77
20.029	2700	26.4	Arrive at major road bridge in Châlons-en-Champagne (LXIX). To gain access to the town pass, under the bridge and turn right and right again to reach the bridge	Rue Jean Jaurés		81



**Useful Contacts**

**Tourist/Information Offices**

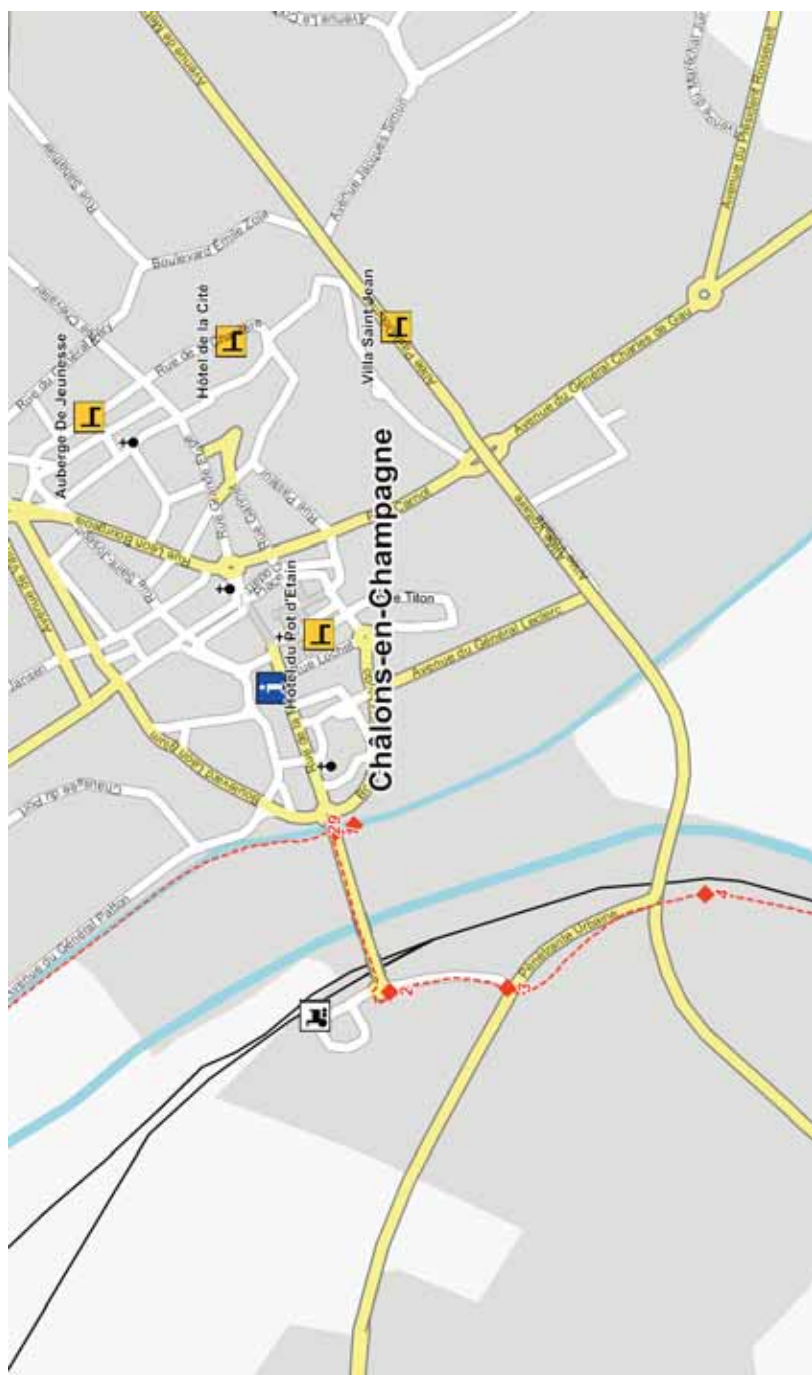
Office de Tourisme Syndicat d'Initiative, 3 quai Arts 51000 CHALONS EN CHAMPAGNE  
Tel: 0033 (0)3 26 65 17 89

**Doctor**

Protin Brigitte, 71 Bis r Faubourg St Antoine 51000 CHALONS EN CHAMPAGNE  
Tel: 0033 (0)3 26 65 27 00

**Farrier**

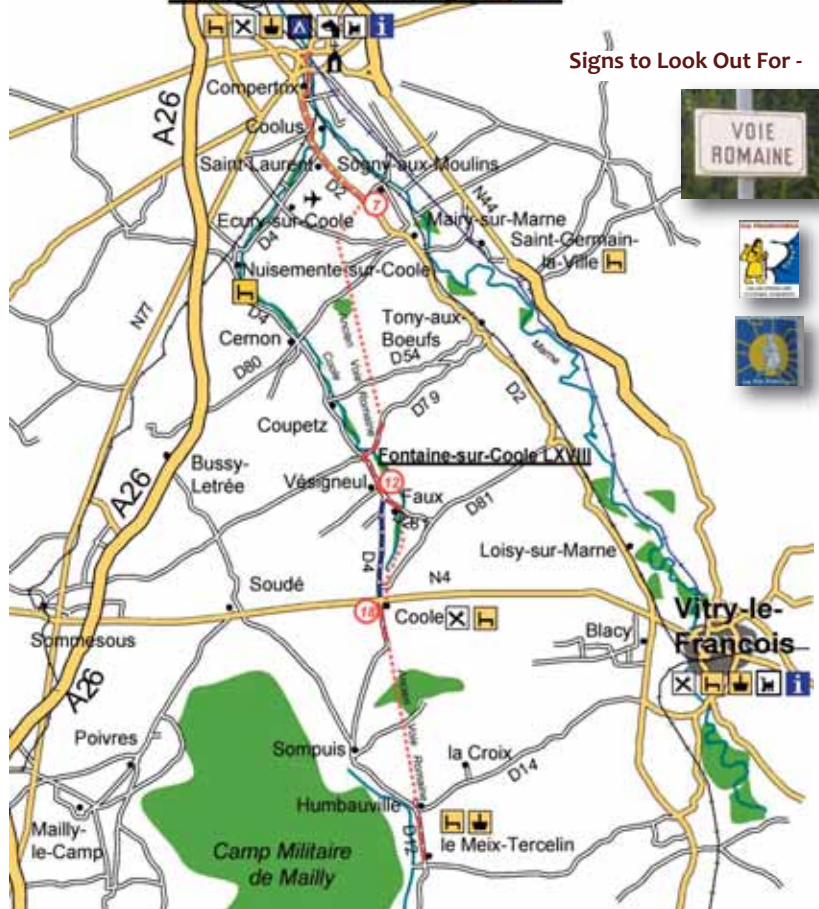
Bréand Michel, 18 r Quatre Vents 51170 ROMIGNY Tel: 0033 (0)6 80 62 75 76



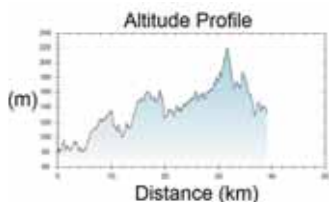
Châlons-en-Champagne Town Map

Hotel/B&B	Price
Auberge Saint Vincent, 1 r St Vincent 51150 AMBONNAY Tel: 0033 (0)3 26 57 01 98	B2
<b>PR</b> Restaurant-Hôtel du Soleil d'Or, 9 r Châlons 51150 CONDE SUR MARNE Tel: 0033 (0)3 26 67 98 97	B2
<b>PR</b> Hotel Pot de l' Etan, 18 Place de la Republique 51000 CHALONS EN CHAMPAGNE Tel: 0033 (0)3 26 68 09 09	B2
Jeanne Barrault, 7 Rue Albert Barre - 51150 CONDE SUR MARNE Tel: 0033 (0)3 26 67 95.49 <a href="mailto:barrault.home@wanadoo.fr">barrault.home@wanadoo.fr</a> 32	B1
Etiennette et J. Claude Le Veque, Villa St Jean, 2 rue du Faubourg St Jean 51000 CHALONS EN CHAMPAGNE Tel: 0033 (0)3 26 70 35 22 <a href="mailto:contact@villasaintjean.fr">contact@villasaintjean.fr</a>	B2
Hotel de la Cite, 12 rue de la Charriere 51000 CHALONS EN CHAMPAGNE Tel: 0033 (0)3 26 64 31 20	B2
Hôtel le Montréal, centre Commercial Mont Héry 51000 CHÂLONS EN CHAMPAGNE Tel: 0033 (0)3 26 26 99 09	B2
Youth Hostel	Price
Auberge de Jeunesse, 6, rue Kellerman Square Antral 51000 CHALONS EN CHAMPAGNE Tel: 0033 (0)3 26 68 13 56	B2
Camping	Price
Camping Municipal, av Alliés 51000 CHALONS EN CHAMPAGNE Tel: 0033 (0)3 26 68 38 00	B1
Equestrian	
Centre Equestre Poney Club Le Destrier, r Stéphane Mallarmé 51000 CHALONS EN CHAMPAGNE Tel: 0033 (0)3 26 68 56 03	

## Châlons-en-Champagne LXIX



Signs to Look Out For -



**Route Summary:** this is an extremely long and exposed section crossing open country generally following the Roman road. This will make for rapid and easy progress for riders, but will be a challenge for walkers. After quitting the busy roads surrounding Châlons-en-Champagne, the route picks up the Roman road on a broad gravel track which occasionally merges with minor roads. **Note:** it is essential that you carry sufficient water and food for the day and have adequate weather protection. Accommodation choices are extremely restricted so be sure to check that you have a place secured before leaving or have a fall-back option. Again the regional signing project will divert to a longer route.

Distance from Canterbury: 471km

Distance to Rome: 1612km

Ascent: 440m

Descent: 385m

## Châlons-en-Champagne to le Meix-Tiercelin 39.1 km

Way Point N°	Way Point Distance (metres)	Total Distance (kilometres)	Directions	Verification Point	Compass	Altitude (metres)
21.001	0	0.0	From the bridge over the canal on rue Jean Jaurés turn away from the centre of Châlons and cross the canal and then river bridges	La Poste behind	W	81
21.002	400	0.4	At the roundabout exit left onto rue du Lieutenant Loyer		S	84
21.003	300	0.7	At traffic lights, turn left direction Compertrix	Rue Basse de Compertrix	SE	87
21.004	600	1.3	Fork left direction Compertrix	Railway on left	S	84
21.005	900	2.2	Bear right to stay on D2. <b>Note:</b> the regional VF signing project has chosen to follow the PR Coole walking route from Coolus to Way Point #11. This alternative extends an already long section and bypasses the memorable Voie Romaine.	Rue Pasteur	SW	85
21.006	300	2.5	Roundabout, exit left, direction Coolus, D2	Route de Blacy	SE	86
21.007	5300	7.8	Turn right onto track between fields	Road to Sogny-aux-Moulins on left	SW	122
21.008	1900	9.7	Turn left down a gravel path, the old Roman Road	Direction wind farm	S	135
21.009	6400	16.1	At intersection with road cross over and continue straight ahead on track	Cross road is D54	S	159
21.010	2000	18.1	At intersection with road turn right	D79 towards Fontaine	SW	148
21.011	1600	19.7	At junction in the village of Fontaine sur Coole (LXVIII) turn left direction Faux and Vésigneul	D4	SE	128

Way Point N°	Way Point Distance (metres)	Total Distance (kilometres)	Directions	Verification Point	Compass	Altitude (metres)
21.012	1700	21.4	Fork left direction Faux-Vésigneul, D281. <b>Note:</b> 1km can be saved by remaining on the D4 until the crossroads in Coole, Way Point #18		SE	131
21.013	1400	22.8	After Faux turn right onto gravel track	Proceed with line of trees/ river on right	S	140
21.014	1900	24.7	Track branches, continue straight ahead on main track	Keep river to the right	S	151
21.015	1500	26.2	At road junction, turn right direction Coole	D81	S	156
21.016	400	26.6	Turn left and immediately right onto ruelle Mont Beau	VF sign	S	154
21.017	500	27.1	At junction with main road turn right on N4	Les Routier on right, water tower on left	W	153
21.018	130	27.2	At crossroads in Coole turn left onto rue de Sompuis	D4 direction Sompuis	S	153
21.019	1900	29.1	At bend in the D4 go straight ahead on gravel track	Proceeding towards a band of trees on old Roman Road	S	171
21.020	3800	32.9	At crossroads continue straight ahead	Remain on Roman Road	S	167
21.021	200	33.1	Fork right after a slight bend in the track		SW	168
21.022	150	33.3	At T-junction cross track, turn left and bear right to rejoin the Roman Road	Hedge on your left, large open field on right	S	175
21.023	2800	36.1	Track leads onto road	Water tower to the left, hamlet ahead	S	155
21.024	600	36.7	At junction with D12 bear left into Humbauville	Voie Romaine, stone cross on right	S	134
21.025	2400	39.1	Arrive at le Meix-Tiercelin	Rue Trozan to the right		133

Châlons-en-Champagne to le Meix-Tiercelin 39.1 km

Hotel/B&B	Price
Les Perrières, 7 rue Châlons 51240 SAINT GERMAIN LA VILLE Tel: 0033 (0)3 26 67 51 13 <a href="mailto:denis.lesaint@wanadoo.fr">denis.lesaint@wanadoo.fr</a>	B2
Chambre d'Hotel, 6 rue du Moulin 51240 NUISEMENT SUR COOLE Tel: 0033 (0)3 26 67 62 14 <a href="mailto:pat.picard@wanadoo.fr">pat.picard@wanadoo.fr</a>	B2
<b>PR</b> M. et Mme PICARD, 6 rue du Moulin 51240 NUISEMENT SUR COOLE Tel: 0033 (0)26 67 62 14 <a href="mailto:pat.picard@wanadoo.fr">pat.picard@wanadoo.fr</a>	<b>B2</b>
Au Bon Séjour, 2 fbg Léon Bourgeois 51300 VITRY LE FRANÇOIS Tel: 0033 (0)3 26 74 02 36 <b>Note:</b> Also accepts horses	B2
Hôtel Tambourin, 5 r Aubert Roche 51300 VITRY LE FRANÇOIS Tel: 0033 (0)3 26 72 92 92 <a href="mailto:contact@hotel-tambourin.com">contact@hotel-tambourin.com</a> <a href="http://www.hotel-tambourin.com">www.hotel-tambourin.com</a>	B2
Songy Jean-Pierre, r Châlons 51320 COOLE Tel: 0033 (0)3 26 74 05 67	B2
Collombar Emile, 7 Grande rue 51320 LE MEIX TIERCELIN Tel: 0033 (0)3 26 72 40 37	B1

Camping	Price
Camping la Peupleraie, esplanade Tauberbischofsheim 51300 VITRY LE FRANCOIS Tel: 0033 (0)3 26 74 20 47	B1



#### Useful Contacts

##### Tourist/Information Offices

Place Giraud - BP 120 - 51300 Vitry-le-Francois Tel: 0033 (0)3 26 74 45 30  
[office-de-tourisme.vitry-le-francois@wanadoo.fr](mailto:office-de-tourisme.vitry-le-francois@wanadoo.fr) [www.vitry-le-francois.net](http://www.vitry-le-francois.net)

##### Doctor

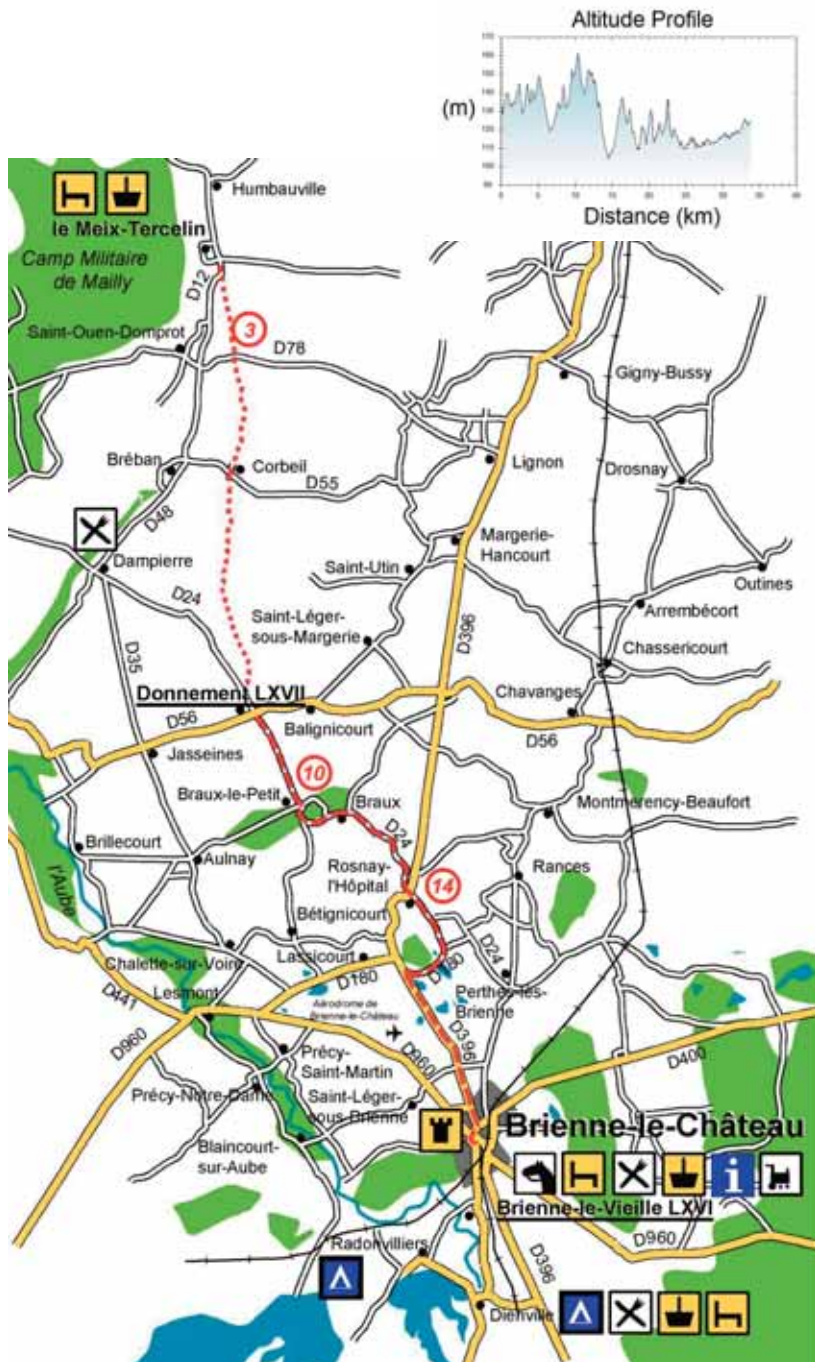
Maréchal François, 9 r Gare 51320 SOMPUIS Tel: 0033 (0)3 26 72 40 07

##### Veterinary

Follet Sandrine, 6 pl Gén Giraud 51300 VITRY LE FRANCOIS  
Tel: 0033 (0)3 26 74 49 49

##### Farrier

Feurté Franck, 18 r Croix Pargny Neuville 51290 ARZILLIERES NEUVILLE  
Tel: 0033 (0)3 26 72 42 25



le Meix-Tercelin to Brienne-le-Château 33.8 km

**Route Summary:** after Leaving le-Miex-Terceilin the first segment of the route returns to the exposed *Voie Romaine* through open cereal fields. This is followed by a number of minor roads before the final approach to Brienne-le-Château on the sometimes busy D396. Brienne has a broad range of facilities for all groups.

**Distance from Canterbury:** 510km

**Distance to Rome:** 1573km

**Ascent:** 301m

**Descent:** 308m

Way Point N°	Way Point Distance (metres)	Total Distance (kilometres)	Directions	Verification Point	Compass	Altitude (metres)
22.001	0	0.0	From the centre of le Meix-Terceilin continue on the D12 direction Saint-Ouen-Domprot		S	134
22.002	700	0.7	Bear left onto the Voie Romaine	Metal crucifix on right	S	139
22.003	2700	3.4	Cross over road and proceed between farm buildings ahead	Cross road is D78	S	144
22.004	1600	5.0	Proceed straight ahead at crossroads		S	146
22.005	2200	7.2	At the crossroads in Corbeil, proceed ahead on rue Haute des Romains		S	124
22.006	3500	10.7	Fork left to proceed towards farm on left		S	156
22.007	1300	12.0	Proceed straight ahead through farm, les Orméés and over brow of hill	Small wood on right	S	150
22.008	2800	14.8	At junction, turn left onto rue de Dampierre.	Part-timbered house	SE	106
22.009	400	15.2	At crossroads in Donnemont (LXVII), proceed on rue de Braux, Direction Braux	D24	SE	110
22.010	3400	18.6	In Braux-le-Petit, turn right and then left direction Braux Centre, D5	Cross over a small bridge	SE	110
22.011	300	18.9	Bear left on D5/D24	Wooden shed on right	E	114
22.012	1200	20.1	In Braux turn right on D24	Direction Yèvres-le-Petit	SE	123

Way Point N°	Way Point Distance (metres)	Total Distance (kilometres)	Directions	Verification Point	Compass	Altitude (metres)
22.013	1800	21.9	After passing Yèvres-le-Petit bear right on D24 direction Rosnay-l'Hôpital		S	120
22.014	2000	23.9	On the outskirts of Rosnay-l'Hôpital at junction with D936 turn right and then left on rue Saint-Jacques	D24	SE	124
22.015	900	24.8	Fork right onto rue de Carrières		S	112
22.016	1300	26.1	At T-junction, turn right on D180		W	112
22.017	1400	27.5	Turn left direction Brienne-le-Château	D396	SE	111
22.018	5500	33.0	At roundabout turn right direction Centre Ville.	Avenue Pasteur	SW	121
22.019	200	33.2	Turn left into the the centre of Brienne-le-Château rue de l'Ecole Militaire	Château ahead	S	121
22.020	600	33.8	Arrive in Brienne-le-Château centre			122

le Meix-Tiercelin to Brienne-le-Château 33.8 km

Hotel/B&B	Price
Hôtel des Voyageurs, 30 av Pasteur 10500 BRIENNE LE CHÂTEAU Tel: 0033 (0)3 25 92 83 61	B2

Hotel le Briennois, 19 rue Gen. Leclerc Hauteclocque 10500 BRIENNE LA VIEILLE Tel: 0033 (0)3 25 92 83 71	B2
---	----

La Croix Blanche, 7 avenue Pasteur 10500 BRIENNE LE CHÂTEAU Tel: 0033 (0)3 25 92 80 27	B2
---	----

Hostel	Price
BRIENNE LE CHATEAU - pilgrim-only gite. Go to Tourist Office (open every day till 18.00) show credential to receive the key. 4 beds, shower, sink; wc, hot plate, crockery.	B1

Camping	Price
Camping le Garillon, 10 r Anciens Combattants 10500 RADONVILLIERS Tel: 0033 (0)3 25 92 21 46	B1

Equestrian	Price
Centre Equestre, 2 chem Milbert 10500 BRIENNE LA VIEILLE Tel: 0033 (0)3 25 92 62 76	



#### Useful Contacts

##### Tourist/Information Offices

Office de Tourisme, 34 r Ecole Militaire 10500 BRIENNE LE CHATEAU  
Tel: 0033 (0)3 25 92 82 41 [officetourisme.brienne@wanadoo.fr](mailto:officetourisme.brienne@wanadoo.fr)  
[www.ville-brienne-le-chateau.fr](http://www.ville-brienne-le-chateau.fr)

##### Doctor

Féret Jean-François, pl Bonvalot 10500 BRIENNE LE CHATEAU  
Tel: 0033 (0)3 25 92 83 60

##### Farrier

Maignier Michel, 35 r La Grande Inglée 52220 MONTIER EN DER  
Tel: 0033 (0)3 25 04 61 82

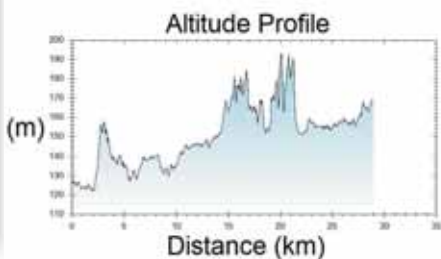
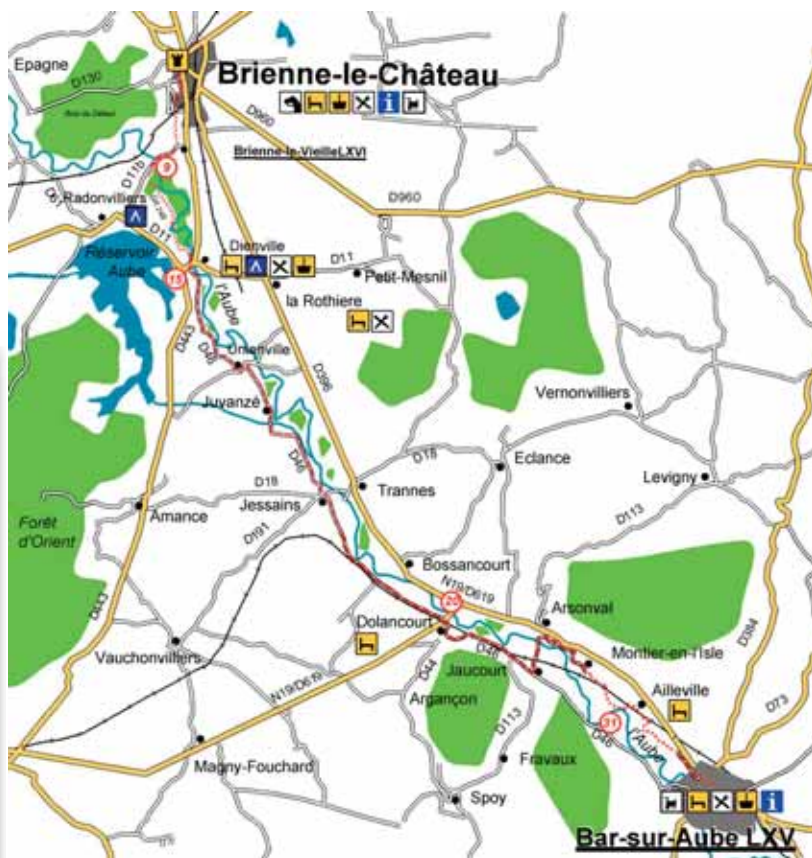
##### Veterinary

Margottin Dominique, 27 r Mar Valée 10500 BRIENNE LE CHATEAU  
Tel: 0033 (0)3 25 92 40 52



Brienne-le-Château Town Map

Brienne-le-Château to Bar-sur-Aube 28.9 km



Sign to Look Out For



**Route Summary:** a section following the river Aube passing through a number of small lakeside and riverside towns that are popular with holiday makers. The route mainly uses minor roads with limited distance on woodland tracks. The off-road sections are generally on level ground and should not offer difficulties to riders. There are GR pathways that run parallel to some of the road sections, but these have been found to be overgrown.

Distance from Canterbury: 544km

Distance to Rome: 1539km

Ascent: 367m

Descent: 319m

Way Point N°	Way Point Distance (metres)	Total Distance (kilometres)	Directions	Verification Point	Compass	Altitude (metres)
23.001	0	0.0	From the crossroads in the centre of Brienne-le-Château between rue de l'Ecole Militaire (D443) and rue Maréchal Valée (D130), take the D130 direction Epagne	Low-rise apartment building on the right	W	125
23.002	110	0.1	Turn left into road marked as a no through road	Rue Louis Chavance	S	127
23.003	300	0.4	Turn right onto rue Léo Lagrange towards the stadium		W	125
23.004	190	0.6	At T-junction turn left onto rue Julian Régnier	Large grassed area in front	S	127
23.005	300	0.9	Continue straight on across level crossing		SE	123
23.006	60	1.0	Turn right onto a gravel track immediately after level crossing	Red and white barrier	S	124
23.007	800	1.8	Proceed straight ahead after going through second red and white barrier		S	124
23.008	160	1.9	At T-junction turn right on rue du Vieux Moulin in Brienne-la-Vieille (LXVI)	Large furniture outlet in front	SW	123
23.009	1100	3.0	Turn left onto grassy track at the top of the hill, GR24B	Enter woods	SE	152
23.010	160	3.2	Fork right to proceed between trees		SW	158

Brienne-le-Château to Bar-sur-Aube 28.9 km

Brienne-le-Château to Bar-sur-Aube 28.9 km

Way Point N°	Way Point Distance (metres)	Total Distance (kilometres)	Directions	Verification Point	Compass	Altitude (metres)
23.011	160	3.3	Turn left after crossing a small ditch	GR sign	SE	151
23.012	400	3.7	Bear left on ill-defined track	Skirting trees on left	SE	142
23.013	900	4.6	Turn left into the woods	GR sign	SE	139
23.014	1000	5.6	Turn right on edge of Dienville	Rue du Val, parallel to river	S	128
23.015	400	6.0	At T-junction turn right and immediately left, direction Unienville, D46	River bridge to the left	SE	132
23.016	3400	9.4	In Unienville, bear left direction Juvanzé, D46		E	134
23.017	200	9.6	Bear right direction Jessains, D46	Hamlet of l'Autre Monde	SE	131
23.018	3900	13.5	Bear left onto rue de Puise, direction Bar-sur-Aube, D18	Towards the centre of Jessains	SE	145
23.019	200	13.7	In Jessains, bear right, direction Dolancourt	D46, Grand Rue	SE	148
23.020	4600	18.3	At T-junction turn right direction Troyes	Junction with N19	SW	156
23.021	300	18.6	Cross main road and turn left, direction Dolancourt, D44	Rue de la Vallée du Landon	SE	169
23.022	400	19.0	In Dolancourt, turn left onto rue de Vannage, direction Jaucourt	D44/D46	E	154
23.023	300	19.3	Bear left to remain on the same road	Woodland to the right	SE	166
23.024	2200	21.5	In Jaucourt, turn left direction Arsonval, D113	Grande Rue, pass across railway	N	187

Way Point N°	Way Point Distance (metres)	Total Distance (kilometres)	Directions	Verification Point	Compass	Altitude (metres)
23.025	900	22.4	Turn right onto rue du Désert	After crossing river bridge	E	152
23.026	400	22.8	At T-junction, turn right direction Bar-sur-Aube - take minor road running parallel and to the right of N19	Exit Arsonville sign on left as you turn	SE	158
23.027	600	23.4	Turn right onto rue de l'Abreuvoir	Montier-en-l'Isle	S	156
23.028	300	23.7	Continue straight ahead on rue de l'Isle	Church on right	SE	155
23.029	400	24.1	At the end of the street turn right on rue du Prieuré	Cross railway	S	155
23.030	60	24.2	Turn left onto gravel track	Railway close on left	SE	153
23.031	800	25.0	Fork left into open field in direction of a line of trees		E	155
23.032	600	25.6	Turn left onto larger gravel track and then right before the railway-crossing	Path runs parallel to railway with railway on the left	SE	157
23.033	500	26.1	Fork right into trees away from open field	Proceed in direction of river	SW	158
23.034	300	26.4	Turn left after crossing small concrete bridge		SE	157
23.035	1400	27.8	Straight ahead direction Centre Ville	Through a housing estate	SE	161
23.036	500	28.3	Turn left down an avenue of trees, rue du Jars	Salle de Spectacle on right	NE	165
23.037	200	28.5	At T-junction turn right onto avenue du Général de Clerc		SE	163
23.038	400	28.9	Arrive in Bar-sur-Aube (LXV) centre	Junction of rue d'Aube and rue Nationale		169



Hotel/B&B	Price
Moulin de Landion 5, rue St-Léger 10200 DOLANCOURT Tel: 0033 (0)3 25 27 9217 <a href="mailto:contact@mouлиндulandion.com">contact@mouлиндulandion.com</a>	B3

Le Colombier, 8 av Jean Lanez 10500 DIENVILLE  
Tel: 0033 (0)3 25 92 23 47 [lecolombier10500@wanadoo.fr](mailto:lecolombier10500@wanadoo.fr) B2

Auberge de la Plaine, D 396 10500 LA ROTHÈRE  
Tel: 0033 (0)3 25 92 21 79 [contact@auberge-plaine.com](mailto:contact@auberge-plaine.com) B2

Hôtel -Restaurant Saint Pierre, 5 r St Pierre 10200 BAR SUR AUBE  
Tel: 0033 (0)3 25 27 13 58 [contact@saintpierre-barsuraube.com](mailto:contact@saintpierre-barsuraube.com) B2

Hôtel de la Pomme d'Or, 79 fbg Belfort 10200 BAR SUR AUBE  
Tel: 0033 (0)3 25 27 09 93 B2

**PR** Hôtel Le Saint-Nicolas, 2 r Gén de Gaulle 10200 BAR SUR AUBE  
Tel: 0033 (0)3 25 27 08 65 [le-saintnicolas@tiscali.fr](mailto:le-saintnicolas@tiscali.fr)  
[www.lesaintnicolas.com](http://www.lesaintnicolas.com) B3

Parish Hostel	Price
Presbytère, 4 Bis r St Pierre 10200 BAR SUR AUBE Tel: 0033 (0)3 25 27 06 34	Donation

Camping	Price
---------	-------

Camping Le Colombier, 8 av Jean Lanez 10500 DIENVILLE  
Tel: 0033 (0)3 25 92 23 47 [lecolombier10500@wanadoo.fr](mailto:lecolombier10500@wanadoo.fr) B1

Camping du Tertre, r Fontaine du Mont 10500 DIENVILLE  
Tel: 0033 (0)3 25 92 26 50 B1

Plumey Danièle, 8 av Jean Lanez 10500 DIENVILLE  
Tel: 0033 (0)3 25 27 48 92 B1

## Useful Contacts

### Tourist/Information Offices

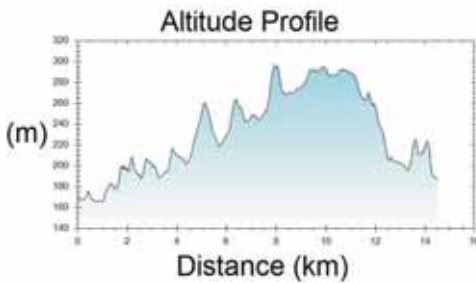
Office de Tourisme, Place de l'Hôtel de Ville, 10200 BAR-SUR-AUBE  
Tel: 0033 (0)3 25 27 24 25 [ot-bar@barsuraube.net](mailto:ot-bar@barsuraube.net) <http://ot-bar.barsuraube.net/>

### Doctor

Stricker Marc, 15 av Gén Leclerc 10200 BAR SUR AUBE Tel: 0033 (0)3 25 92 53 30

### Veterinary

Molderez Etienne, 43 r Gén de Gaulle 10200 BAR SUR AUBE  
Tel: 0033 (0)3 25 27 46 64



Sign to Look Out For



**Route Summary:** the majority of this section is off-road, but using good tracks through vineyards and through the Clairvaux forest. There is, however, a very steep climb into the forest that bike riders may find a challenge. Between Clairvaux and Langres the accommodation options are limited with substantial distances between them. Walkers are advised to secure accommodation and carefully plan their route between the 2 locations.

Distance from Canterbury: 573km

Distance to Rome: 1510km

Ascent: 375m

Descent: 358m

Way Point N°	Way Point Distance (metres)	Total Distance (kilometres)	Directions	Verification Point	Compass	Altitude (metres)
24.001	0	0.0	From the junction, in the centre of Bar-sur-Aube, between rue Nationale and rue d'Aube, take rue d'Aube towards the river	Hôtel de Ville and tourist office to the right	SW	169
24.002	300	0.3	Continue straight ahead	Direction Proverville	SW	168
24.003	120	0.4	Turn left onto rue Gaston Bachelard	Direction Cité Scolaire G. Bachelard	S	175
24.004	2200	2.6	At fork bear right on impasse Buffery, road becomes a track after leaving houses	Junction after distinctive house with sloping roof on the right	S	188
24.005	400	3.0	Turn left at crossroads		E	202
24.006	160	3.2	At T-junction turn left then take right fork	Blue-white walking route sign	E	201
24.007	400	3.6	At fork bear right on rue Saint Antoine	Blue-white sign	SE	194
24.008	300	3.9	Continue straight ahead, ignoring blue and white sign indicating turning to the right	Remain on road keeping trees and vines on the right	S	216
24.009	400	4.3	At the unsigned junction, turn left and bear right on road	Road climbs up onto brow of hill, ditch and small trees on the left of the road	S	207
24.010	1600	5.9	At fork in the road in Baroville bear left onto ruelle des Pressoirs	Mairie on the left	SE	223
24.011	190	6.1	At crossroads proceed ahead uphill on rue de la Côte Sandrey	Coat of arms on building ahead	SE	230

### Useful Contacts

#### Tourist/Information Offices

Office de Tourisme, 36, Grande Rue , 39130 CLAIRVAUX-LES-LACS  
Tel: 0033 (0)3 84 25 27 47 [otsi@juralacs.com](mailto:otsi@juralacs.com) [www.juralacs.com](http://www.juralacs.com)

#### Veterinary


Lefranc Stéphane, 21 Grande Rue 10140 MONTMARTIN LE HAUT  
Tel: 0033 (0)3 25 40 02 33

Bar-sur-Aube to Clairvaux-sur-Aube 14.5 km

Bar-sur-Aube to Clairvaux-sur-Aube 14.5 km

Way Point N°	Way Point Distance (metres)	Total Distance (kilometres)	Directions	Verification Point	Compass	Altitude (metres)
24.012	170	6.2	Straight ahead onto a gravel track between vines	Track continues towards brow of hill	SE	246
24.013	200	6.4	At crossroads in track proceed straight over	Wooden crucifix on the left	S	261
24.014	200	6.6	Fork left to proceed to brow of hill		SE	249
24.015	600	7.2	At crossroads in tracks continue straight ahead		SE	244
24.016	170	7.4	Fork left to proceed into the woods		SE	247
24.017	1100	8.5	Bear right onto long straight forest road		SE	269
24.018	1900	10.4	At junction of track with a part-made road turn right on the road	Sign Sommières des Moine behind	SE	287
24.019	2100	12.5	At T-junction with road turn left on the road	D101, downhill	E	207
24.020	2000	14.5	Arrive in Clairvaux at crossroads with D396	Pass Abbaye and prison on the left		187
Hotel/B&B					Price	
Hôtel Restaurant l'Abbaye, 19 rte de Dijon Hammeau de Clairvaux 10310 CLAIRVAUX SUR AUBE Tel: 0033 (0)3 25 27 80 12					B2	
Hostellerie Des Dames, pl Maison d'Arrêt Clairvaux 10310 CLAIRVAUX SUR AUBE Tel: 0033 (0)3 25 27 80 12					B3	
Mauger Georges, 12 r Piverotte 10310 LONGCHAMP SUR AUJON Tel: 0033 (0)3 25 27 82 97 <a href="mailto:gorges.mauger@cegetel.net">gorges.mauger@cegetel.net</a>					B2	
<b>PR</b> Gilberte Bresson, Hameau d'Outre Aube - 10310 LONGCHAMP SUR AUJON Tel: 0033 (0)3 25 27 80 17 <a href="mailto:gilberte.bresson@wanadoo.fr">gilberte.bresson@wanadoo.fr</a>					B2	
Maison pour tous Prévert, r Poste 10310 BAYEL Tel: 0033 (0)3 25 92 28 89 <b>Note:</b> 5.9km from Clairvaux					B2	
Accommodation in Religious Houses					Price	
Fraternité Saint Bernard, rue de l'Abbaye 10310 CLAIRVAUX SUR AUBE Tel: 0033 (0)3 25 27 80 21 beds, 2 self-catering kitchens <b>Note:</b> Need to phone ahead					B1	

**Route Summary:** this is a long section with much of the distance spent on isolated forest tracks. With good weather it should make for excellent walking and horse-riding. Cyclists may find the latter tracks heavy going. Mormant is a very small hamlet based around the old abbey. Be sure to phone ahead if you plan to stay. The shorter Alternate Route if follows the generally quiet D102.



Clairvaux-sur-Aube to Mormant 38.8 km

Distance from Canterbury: 587km

Distance to Rome: 1496km

Ascent: 605m

Descent: 411m

## Clairvaux-sur-Aube to Mormant 38.8 km

Way Point N°	Way Point Distance (metres)	Total Distance (kilometres)	Directions	Verification Point	Compass	Altitude (metres)
25.001	0	0.0	From the crossroads beside the Hôtel de l'Abbaye in Clairvaux take the D12	Direction Longchamp-sur-Aujon	E	187
25.002	800	0.8	After passing through Outre Aube, bear left remaining on D12		E	194
25.003	3200	4.0	Bear right remaining on D12 and pass through Longchamp-sur-Aujon	Church and bar on Grand Rue to the left	SE	203
25.004	3200	7.2	In the centre of Maranville bear right on D6. <b>Note:</b> to avoid difficulties for cyclists in the Forêt de Châteauvillain and to visit the Sigéric site of Blessonville (LXIV), take the left turn for the Alternate Route	Cemetery on the right	S	209
25.005	3000	10.2	In the centre of Cirfontaines-en-Azois continue straight ahead direction Pont-la-Ville	Rue des Tilleuls, D6	SE	227
25.006	800	11.0	Bear right remaining on D6	D6	S	209
25.007	2500	13.5	At crossroads in Pont-la-Ville continue straight ahead	D6, rue de la Motte leading to rue du Moulin	S	216
25.008	3400	16.9	Turn left direction Marmesse, D207	Leaving D6	E	223
25.009	700	17.6	Bear right to continue direction Marmesse		SE	218
25.010	400	18.0	Turn left in front of the church	D207	S	219
25.011	1300	19.3	Cross over railway tracks and proceed direction Châteauvillain	Church on right as you turn	S	235
25.012	200	19.5	Turn right into Châteauvillain on D207	Rue de Penthièvre, towards church spire	S	235
25.013	600	20.1	Turn right	Rue Lasnet leading to rue Saint-Jacques, church and tourist information on left	W	234

Way Point N°	Way Point Distance (metres)	Total Distance (kilometres)	Directions	Verification Point	Compass	Altitude (metres)
25.014	300	20.4	Turn left on rue du Collège	Shortly before roundabout	S	232
25.015	300	20.7	Bear left towards Centre Equestre - Les Cavalier du Parc	Rear of Intermarché on right	SE	234
25.016	5900	26.6	Bear left	Red and white barriers	E	317
25.017	700	27.3	At crossroads continue straight on	Rte Forestière des Saussies	E	323
25.018	4800	32.1	At crossroads continue straight on	Picnic area	E	371
25.019	400	32.5	At T-junction with road turn left	D10	NE	372
25.020	400	32.9	Turn right onto the track		SE	368
25.021	1500	34.4	Track emerges from woods into pasture, straight ahead	VF sign, red and white barrier	SE	366
25.022	200	34.6	Turn left at junction with hardcore track	Trees directly on right	E	357
25.023	300	34.9	Turn right onto route Forestière du Long-Boyau		S	368
25.024	160	35.1	Turn left		SE	366
25.025	1300	36.4	As main track bends to the right bear left into the woods		SE	364
25.026	800	37.2	Continue straight ahead at crossroads in track	Sign for rte du Champ Corot	E	384
25.027	500	37.7	At junction bear left		E	389
25.028	600	38.3	Turn right with large open field on left and farm buildings on right		E	383
25.029	500	38.8	Fork left in front of farm buildings		NE	378
25.030	80	38.8	Arrive in the hamlet of Mormant			379

Clairvaux-sur-Aube to Mormant 38.8 km

**Alternative Route 27.4 km**

Way Point N°	Way Point Distance (metres)	Total Distance (kilometres)	Directions	Verification Point	Compass	Altitude (metres)
1	0	0.0	From church in Maranville, turn left on the D164, rue Demongeot-Tissot	Pass Proxi shop on the left	NE	209
2	400	0.4	At junction bear left on D164	Pass industrial complex on the left and proceed over railway track	N	199
3	500	0.9	At crossroads turn right, direction Vaudrémont	D102	SE	207
4	2800	3.7	In Vaudrémont continue ahead on D102	Pass church and war memorial on the left	SE	210
5	4500	8.2	In Braux-le-Châtel continue on D102	Church set back to the right	SE	243
6	3400	11.6	In Bricon continue on D102, direction Blessonville	Cross D65, bar/restaurant on right at the junction	SE	258
7	3500	15.1	In Blessonville (LXIV) continue ahead on D102	Pass church on the right, towards motorway and the forest	SE	303
8	5600	20.7	At crossroads with D10 in Richebourg continue on D102 direction Leffonds	Rue de la Levée de César	SE	342
9	6700	27.4	Arrive beside the hamlet of Mormant			380

**Useful Contacts**
**Tourist/Information Office**

Syndicat d'Initiative, 14 r Penthièvre 52120 CHATEAUVILLAIN  
Tel: 0033 (0)3 25 32 99 22

**Doctor**

Docteurs Fortier et Haquin, 4 r Maladière 52120 CHATEAUVILLAIN  
Tel: 0033 (0)3 25 32 95 50

**Farrier**

Thiou Régis, r Haute 21290 LUCEY Tel: 0033 (0)3 80 81 07 54

**Veterinary**

Guyot Jean-Claude, 12 rte Chatillon 52120 CHATEAUVILLAIN  
Tel: 0033 (0)3 25 32 94 74

Hotel/B&B	Price
Hotel de l'Etoile, 7 pl Verdun 52120 CHATEAUVILLAIN Tel: 0033 (0)3 25 32 91 24	B2
Barret Alain, 1 imp Grand'Cour 52120 RICHEBOURG Tel: 0033 (0)3 25 31 03 74	B2
La Maison Renaud, Domaine d'Orchamps RICHEBOURG 52120 Tel: 0033 (0)3 25 31 05 46	B2
Domaine Val Bruant, rte Giey 52210 ARC EN BARROIS Tel: 0033 (0)3 25 01 57 71 <a href="mailto:val-bruant@wanadoo.fr">val-bruant@wanadoo.fr</a> <b>Note:</b> Also accepts horses	B2
Hotel du Parc, Place Moreau 52210 ARC EN BARROIS Tel: 0033 (0)3 25 02 53 07 <a href="mailto:hotel.duparc@wanadoo.fr">hotel.duparc@wanadoo.fr</a> <a href="http://www.relais-sud-champagne.com">www.relais-sud-champagne.com</a>	B3

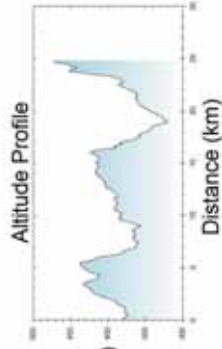
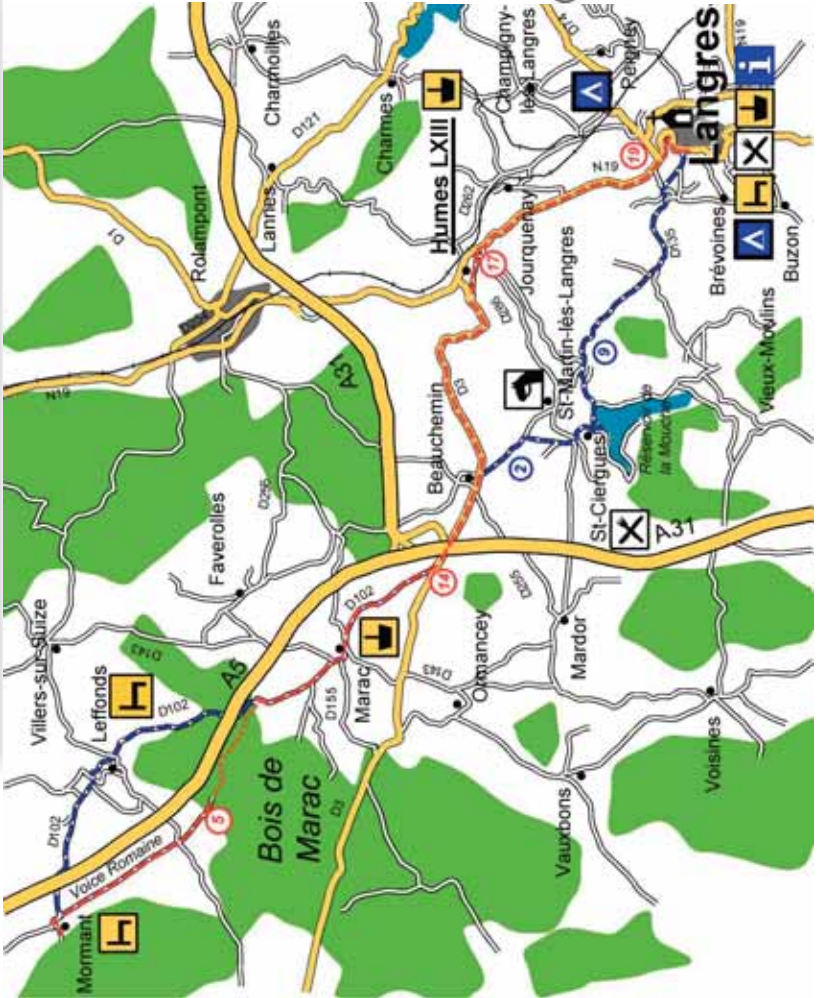
Hostel	Price
Syndicat d'Intiative, 14 r Penthièvre 52120 CHATEAUVILLAIN Tel: 0033 (0)3 25 32 99 22 <a href="mailto:syndicat-dinitiative-canton-chateauvillain@wanadoo.fr">syndicat-dinitiative-canton-chateauvillain@wanadoo.fr</a> Key to a room with WC and basin, no shower and five "Z beds". Contact here also gives access to a group of local residents who provide accommodation on a rota basis	Donation
Gite de Groupe, 14 rue de l'Abbaye 52201 MORMONT Tel: 0033 (0)3 25 31 21 41 11 places	B1



Clairvaux-sur-Aube to Mormont 38.8 km

## Mormont to Langres 24.8 km

**Route Summary:** the section begins well along the flat and well made old Roman road, but becomes difficult for cyclists in the woodland. The roads leading to Humes are generally quiet, but from Humes to Langres the N19 is usually busy with a stiff climb.



Distance from Canterbury: 626km

Distance to Rome: 1457km

Ascent: 388m

Descent: 296m

Way Point N°	Way Point Distance (metres)	Total Distance (kilometres)	Directions	Verification Point	Compass	Altitude (metres)
26.001	0	0.0	Go straight ahead on rue de l'Abbaye		NE	24.83
26.002	90	0.1	Turn right onto D102		SE	380
26.003	160	0.3	Continue straight ahead on the Circuit de Templier, direction Bugnières. <b>Note:</b> A woodland section ahead is difficult for cyclists. They should follow Alternate Route #1 and remain on the D102	VF sign	SE	376
26.004	2900	3.1	At crossroads continue straight ahead on the Ancienne Voie Romaine	Remain parallel to motorway	SE	427
26.005	1200	4.3	At T-junction, turn left into the wood		E	412
26.006	120	4.5	Turn right and then left onto a grassy track		SE	414
26.007	300	4.8	Take the left fork		E	428
26.008	400	5.2	At T-junction in track turn right		SE	434
26.009	500	5.7	At crossroads continue straight ahead		SE	426
26.010	200	5.9	Bear left onto gravel track		SE	415
26.011	700	6.6	At T-junction turn right onto a minor road. <b>Note:</b> Alternate Route #1 rejoins from left	D102	SE	380
26.012	2000	8.6	Straight ahead, direction Marac	D102	SE	366

Mormant to Langres 24.8 km

Mormant to Langres 24.8 km

Way Point N°	Way Point Distance (metres)	Total Distance (kilometres)	Directions	Verification Point	Compass	Altitude (metres)
26.013	400	9.0	At T-junction in Marac turn left direction Langres, D102	rue des Charmes	SE	358
26.014	2800	11.8	T-junction turn left direction Langres, D3	Towards Autoroute	SE	390
26.015	2000	13.8	At the junction on the edge of Beauchemin, to visit Humes (LXIII) continue straight ahead. This route will involve following the very busy N19. If you want to avoid the N19 turn right here and follow the Alternate Route #2	Signpost D3 Humes/Langres	E	419
26.016	4500	18.3	At fork in the road bear right leaving the D3	Direction Humes	E	369
26.017	800	19.1	In Humes (LXIII) at the T-junction at the end of Grande Rue turn left	Rue de la Fontaine Saint Vinebaut	NE	323
26.018	30	19.1	At the intersection with the main road turn right	Cross river bridge, N19	SE	323
26.019	4100	23.2	At the roundabout continue uphill on N19	Avenue de la Collinière, pass cemetery on left	SE	398
26.020	500	23.7	Bear right to briefly leave the main road	Chemin des Lingons	SE	433
26.021	130	23.8	Return to the main road and turn right		SW	451
26.022	400	24.2	Continue straight ahead on La Belle Allée	Beside town walls	S	444
26.023	300	24.5	Turn left to enter the town	Rue Boulière	E	458
26.024	300	24.8	Arrive Langres centre	Place Diderot		470

Alternate Route #1 follows a minor road to allow cyclists to bypass a difficult woodland path. Alternate Route #2 bypasses Humes (LXIII) but offers a far more pleasant approach to Langres, despite a stiff climb, and is recommended for horse-riders.

Way Point N°	Way Point Distance (metres)	Total Distance (kilometres)	Directions	Verification Point	Compass	Altitude (metres)
1	0	0.0	Remain on the D102	Towards the Autoroute		376
2	3600	3.6	In Leffonds straight ahead on rue de la Cressonnière	D102	D102	371
3	3500	7.1	Rejoin main route at Way Point #11 and continue straight ahead	D102	D102	380

Alternate Route #1 Mormant to Langres 7.1 km



Denis Diderot - French philosopher and writer (1713 – 1784)

Alternate Route #2 Mormant to Langres 9.9 km

Way Point N°	Way Point Distance (metres)	Total Distance (kilometres)	Directions	Verification Point	Compass	Altitude (metres)
1	0	0.0	Leave the D3 and turn right in the direction of Saint-Martin-lès-Langres		SE	409
2	1300	1.3	At fork in the road bear right	Towards St Ciergues	S	411
3	700	2.0	Continue straight ahead		S	411
4	400	2.4	At 5 way junction take the third right towards the centre of Saint-Ciergues	D286	SE	408
5	400	2.8	Bear left on rue Saint-Cyr	D286	S	374
6	300	3.1	After passing l'Auberge du Lac turn sharp left	Towards and across dam	E	375
7	600	3.7	After crossing the dam turn left	Route de Langres	NE	367
8	300	4.0	Continue straight ahead	Route de Perrancey	E	366
9	200	4.2	At fork in the road bear left		SE	363
10	2900	7.1	Turn left on D135		E	433
11	1900	9.0	Turn right and then immediately bear left	Rue Hubert Gillot	SE	354
12	600	9.6	At T-junction turn left	Rue des Sources	E	400
13	300	9.9	At T-junction rejoin the main route at Way Point #22. Turn right	La Belle Allée	S	444



Hotel/B&B	Price
-----------	-------

Meubl� Cl� Vacances: 12bis, rue de l'Abbaye, Hameau de Mormant 52210 LEFFONDS Tel: 33 (0)3 25 31 21 41 Mobile: 0033 (0)6 79 01 33 53 <a href="mailto:annick.michelot@laposte.net">annick.michelot@laposte.net</a>	B1
---	----

H�tel de la Poste, 8 et 10 pl Ziegler 52200 LANGRES Tel: 0033 (0)3 25 87 10 51	B2
---	----

Hotel de L' Europe 25 rue Diderot 52200 LANGRES Tel: 0033 (0)3 25 87 10 88 <a href="mailto:hotel-europe.langres@wanadoo.fr">hotel-europe.langres@wanadoo.fr</a>	B3
--	----

Hotel Marmotte, avenue du G�n�ral-de-Gaulle 52200 LANGRES Tel: 0033 (0)3 25 87 57 57 <a href="mailto:marmotte-langres@orange.fr">marmotte-langres@orange.fr</a>	B2
--	----

H�tel les Moulins, 5 pl Etats Unis 52200 LANGRES Tel: 0033 (0)3 25 87 08 12 <a href="mailto:infos@hotel-les-moulins.com">infos@hotel-les-moulins.com</a>	B2
---	----

Camping	Price
---------	-------

Camping de La Liez, r Camping 52200 PEIGNEY Tel: 0033 (0)3 25 90 27 79	B1
---	----

Camping Navarre, bd Mar de Lattre De Tassigny 52200 LANGRES Tel: 0033 (0)3 25 87 37 92 Mobile 0033 (0)6 10 74 10 16 <a href="mailto:campingnavarre@free.fr">campingnavarre@free.fr</a>	B1
--	----

Equestrian
------------

Renard Jean, ham Melleville 52200 SAINT MARTIN LES LANGRES Tel: 0033 (0)3 25 87 39 93 <b>Note:</b> 3.7km from Humes
--

Useful Contacts
-----------------

<b>Tourist/Information Offices</b>
------------------------------------

Office de Tourisme du Pays de Langres, sq Olivier Lahalle 52200 LANGRES Tel: 0033 (0)3 25 87 67 67
---

<b>Internet Cafe</b>
----------------------

Le Cafe Du Jardin, 24 rue Diderot 52200 LANGRES
---

<b>Doctor</b>
---------------

Gillet David, 12 r Diderot 52200 LANGRES Tel: 0033 (0)3 25 90 19 42
---

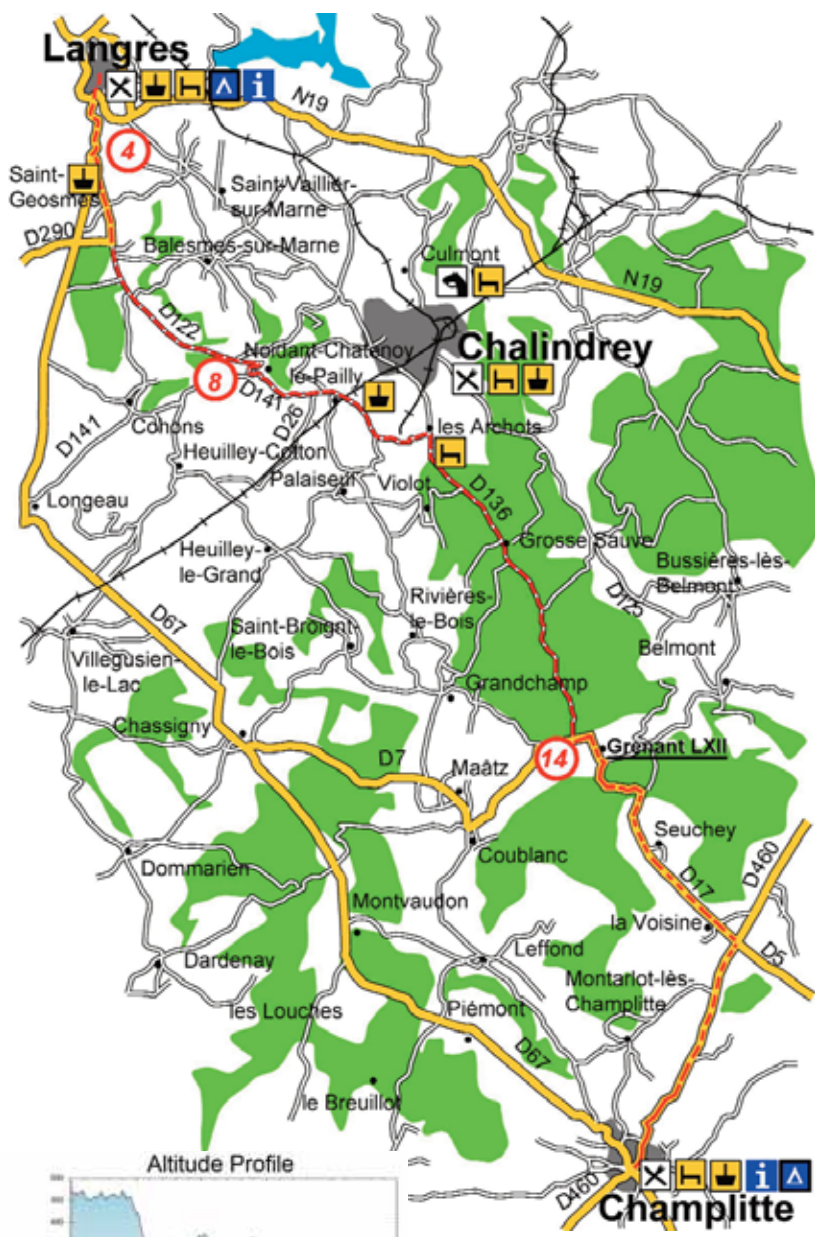
<b>Veterinary</b>
-------------------

Lechevallier Thierry, 40 rte Dijon 52200 SAINTS GEOSMES Tel: 0033 (0)3 25 87 55 93
---

<b>Farrier</b>
----------------

Chaudron Thierry, 32 r Fontaine 52200 SAINTS GEOSMES Tel: 0033 (0)3 25 87 07 71
--

Mormant to Langres 24.8 km



Langres to Champlitte 39.4 km

**Route Summary:** this is another long section. There are a number of *chambre d'hôtes en route*, but they are small and widely separated. It is recommended that again you plan ahead and secure accommodation. Off-road options are limited as many tracks have been blocked with fencing or ploughed in. The road route is easily followed and generally quiet with the exception of the exit from Langres and the last 6 kilometres into Champlitte.

**Distance from Canterbury:** 651km      **Distance to Rome:** 1432km  
**Ascent:** 434m      **Descent:** 678m

Langres to Champlitte 39.4 km

Way Point N°	Way Point Distance (metres)	Total Distance (kilometres)	Directions	Verification Point	Compass	Altitude (metres)
27.001	0	0.0	From Place Diderot take the main street south between shops, rue Diderot. Caution travelling against the direction of traffic	Beside statue of Diderot	S	471
27.002	600	0.6	After exiting through the main gate of Langres take the D974 towards Dijon	Agence de Voyage Langres Tourisme on the corner	S	464
27.003	1300	1.9	At roundabout straight ahead direction Dijon	D974	SW	469
27.004	200	2.1	At roundabout take 3rd exit	D122, direction Noidant-Chatenoy	S	461
27.005	2500	4.6	Continue straight ahead on D122	Church spire just visible on your right	S	467
27.006	170	4.8	Continue straight ahead on D122	Sign for Source de la Marne	SE	464
27.007	2900	7.7	Continue straight ahead on D122	Gravel track to left	SE	461
27.008	2500	10.2	At T-junction turn left direction le Pailly	D141	E	419
27.009	2000	12.2	Continue straight ahead, direction Chalindrey	Entering le Pailly	E	329
27.010	400	12.6	Turn left with a church directly in front and then right direction Les Archots	Rue des Moulins	SE	323
27.011	1600	14.2	Fork left direction Les Archots		E	315

Way Point N°	Way Point Distance (metres)	Total Distance (kilometres)	Directions	Verification Point	Compass	Altitude (metres)
27.012	900	15.1	Turn left after crossing Pont de les Archots	Road goes uphill	E	292
27.013	500	15.6	At crossroads, turn right, D136		SE	319
27.014	9300	24.9	At T-junction, turn left direction Grenant, D7		SE	267
27.015	1200	26.1	In Grenant, turn left direction Champlitte, D7		E	267
27.016	160	26.2	Turn right direction Champlitte, D17	Route de Frettes	S	283
27.017	600	26.8	Bear left on D17		SE	309
27.018	6100	32.9	At crossroads, turn right	Direction Champlitte, D460	SW	272
27.019	6300	39.2	Bear right to proceed into the centre of Champlitte	Rue Pasteur over river bridge	SW	222
27.020	190	39.4	Arrive Champlitte centre	Crossroads between rue Pasteur, rue de l'Eglise and rue de la Brèche, beside bar la Concorde		231
Hotel/B&B					Price	
Hôtel Restaurant Pizzeria de la Gare, r Gare 52600 CHALINDREY Tel: 0033 (0)3 25 87 13 14					B2	
<b>PR</b> Gite des Archots, 3 épis 52600 CHALINDREY Tel: 0033 (0)3 25 88 93 64					B2	
Varney Jean-Claude, 9 r Haut 52600 CULMONT Tel: 0033 (0)3 25 88 91 61					B2	
Le Cœur Fleuri 4 clés, 36 rue des Capucins 52400. BOURBONNE LES BAINS Tel: 0033 (0)3 25 90 94 30 Mobile: 0033 (0)6 26 96 67 86					B2	
Hôtel Restaurant du Donjon, 46 r République 70600 CHAMPLITTE Tel: 0033 (0)3 84 67 66 95					B2	
Camping					Price	
Camping Municipal, rte de Leffond 70600 CHAMPLITTE Tel: 0033 (0)3 84 67 64 10					B1	
Equestrian						
Bard Samuel, 19 r Haut 52600 CULMONT Tel: 0033 (0)3 25 88 50 34						

Langres to Champlitte 39.4 km



Distance from Canterbury: 690km

Distance to Rome: 1393km

Ascent: 218m

Descent: 248m

Way Point N°	Way Point Distance (metres)	Total Distance (kilometres)	Directions	Verification Point	Compass	Altitude (metres)
28.001	0	0.0	From the crossroads in the centre of Champlitte - between rue Pasteur and rue de la Brèche - return along rue Pasteur	Return across the river Salon	NE	231
28.002	180	0.2	Turn right direction Champlitte-la-Ville, D17	Route de Champlitte	E	222
28.003	1200	1.4	In Champlitte-la-Ville turn right onto D103	Route de Margilley, keep church to the left	SE	217
28.004	100	1.5	Turn left remaining on route de Margilley		SE	218
28.005	1400	2.9	In Margilley turn right direction Neuville-lès-Champlitte, C2	Church on left as you turn	S	259
28.006	2200	5.1	At the crossroads on the entry to Neuville-lès-Champlitte turn left	Keep open country and river Salon on left after turn, D36	SE	220
28.007	2600	7.7	In Framont bear right to continue on D36	Church on right	E	209
28.008	600	8.3	At the crossroads in Mont-le-François, straight ahead direction Dampierre-sur-Salon	Grande Rue	E	234
28.009	2100	10.4	At crossroads in Achey, straight ahead direction Dampierre-sur-Salon	Church on left	E	225
28.010	2500	12.9	Proceed through villages of Delain and Denèvre on D36		SE	202
28.011	4200	17.1	Arrive in Dampierre-sur-Salon centre			199

Champlitte to Dampierre-sur-Salon 17.1 km

Hotel/B&B	Price
Brit Hotel Dijon, Dampierre 5, rue Alfred Dornier 70180 DAMPIERRE SUR SALON Tel: 0033 (0)3 84 67 00 65 <a href="mailto:hoteldelatour@brithotel.fr">hoteldelatour@brithotel.fr</a> <a href="http://www.brithotel.fr/brit_hotel">www.brithotel.fr/brit_hotel</a>	B3
<b>PR</b> La Tour des Moines, 7 rue de Fouvent 70180 DAMPIERRE-SUR-SALON Tel: 0033 (0)3 84 67 16 37 <a href="http://www.latourdesmoines.com">www.latourdesmoines.com</a>	B2

### Equestrian

Associations Cheval et Poney Loisirs, chem Combe 70180 DAMPIERRE SUR SALON  
Tel: 0033 (0)3 84 67 07 83



### Useful Contacts

#### Tourist/Information Offices

Office de Tourisme, 2 bis rue Jean Mourey, 70180 DAMPIERRE-SUR-SALON  
Tel: 0033 (0)3 84 67 16 94 [ot-dampierrois-fresnois@wanadoo.fr](mailto:ot-dampierrois-fresnois@wanadoo.fr)  
[perso.wanadoo.fr/ot-dampierrois-fresnois/](http://perso.wanadoo.fr/ot-dampierrois-fresnois/)

#### Doctor

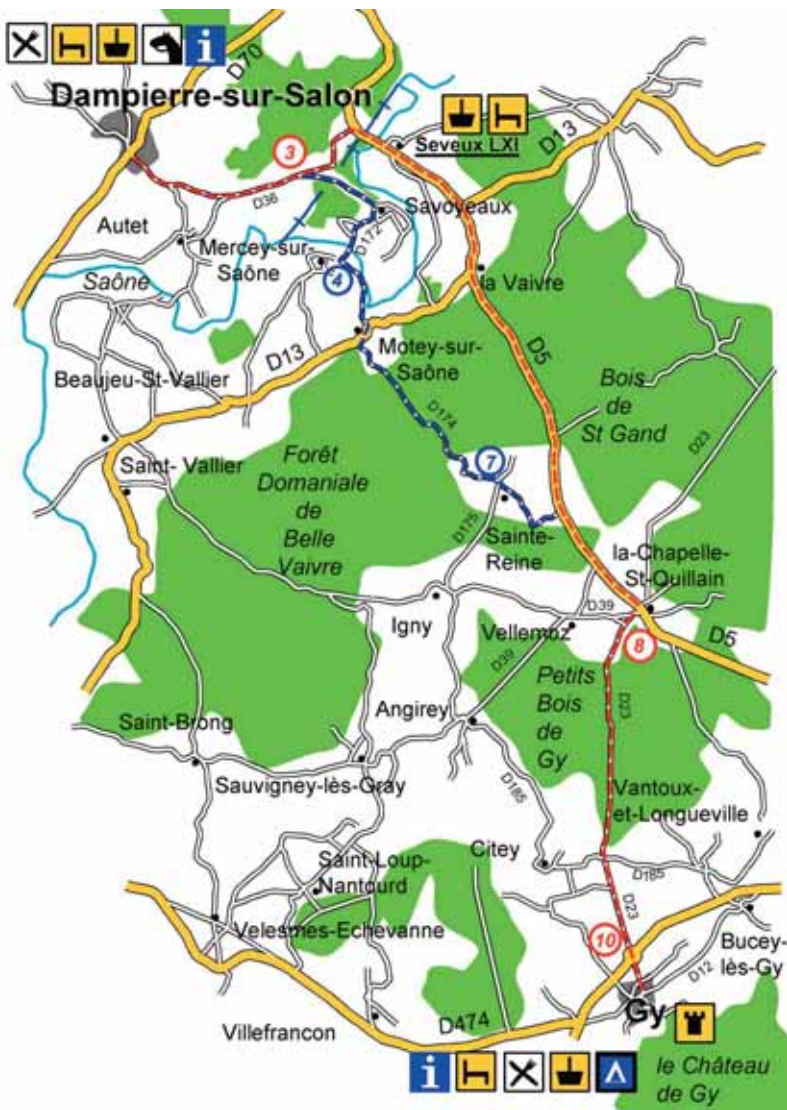
Groupe Médical Pasteur, n 20 av Bernard Louvot 70180 DAMPIERRE SUR SALON  
Tel: 0033 (0)3 84 67 10 45

#### Farrier

Fassenet Damien, rte 3 Maray 70150 BONBOILLON Tel: 0033 (0)6 80 23 95 10

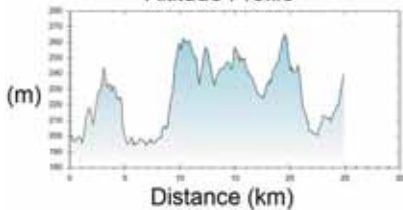
#### Veterinary

Groupe Vétérinaire, 310 r Stade 70180 DAMPIERRE SUR SALON  
Tel: 0033 (0)3 84 67 12 04



Dampierre-sur-Salon to Gy 24.9 km

Altitude Profile



**Route Summary:** this section is conducted entirely on road, with quite busy stretches near Dampierre. The Alternate Route, provides relief from the traffic without adding significant distance. Again there are few facilities en route, but Gy is a pleasant town with a good range.

Distance from Canterbury: 708km

Distance to Rome: 1376m

Ascent: 311m

Descent: 270m

## Dampierre-sur-Salon to Gy 24.9 km

Way Point N°	Way Point Distance (metres)	Total Distance (kilometres)	Directions	Verification Point	Compass	Altitude (metres)
29.001	0	0.0	From the crossroads between the D70 and D36 in the centre of Dampierre take the D36 towards Seveux		SE	199
29.002	1100	1.1	At fork in road bear left remaining on D36		E	196
29.003	2700	3.8	At fork in road bear left remaining on D36. <b>Note:</b> for relief from the busy D36 turn right here for a quieter Alternate Route. However, the Alternate Route bypasses Seveux (LXI)		NE	230
29.004	1500	5.3	At junction beside canal bridge turn right on D5 towards Seveux	Cross canal bridge and river bridge over the Saône	SE	195
29.005	900	6.2	In Seveux continue straight ahead on D5		SE	197
29.006	2700	8.9	In the village of la Vaiver bear left remaining on the D5	Towards la-Chapelle-Saint-Quillain, route de Besançon	S	216
29.007	5500	14.4	Continue straight ahead on D5. <b>Note:</b> Alternate Route rejoins here from the right	D5	SE	247
29.008	2500	16.9	At the crossroads in la-Chapelle-Saint-Quillain turn right and immediately bear left	D23, directon Gy	S	232
29.009	5100	22.0	At crossroads continue straight ahead towards Gy	D185 joins from the left, from Bucey-lès-Gy	S	203
29.010	2200	24.2	At roundabout with major road (D474), continue straight ahead towards Gy centre	Rue de Versailles	S	217
29.011	700	24.9	Arrive in Gy centre	Crossroads between place de Hôtel de Ville and Grand rue		240

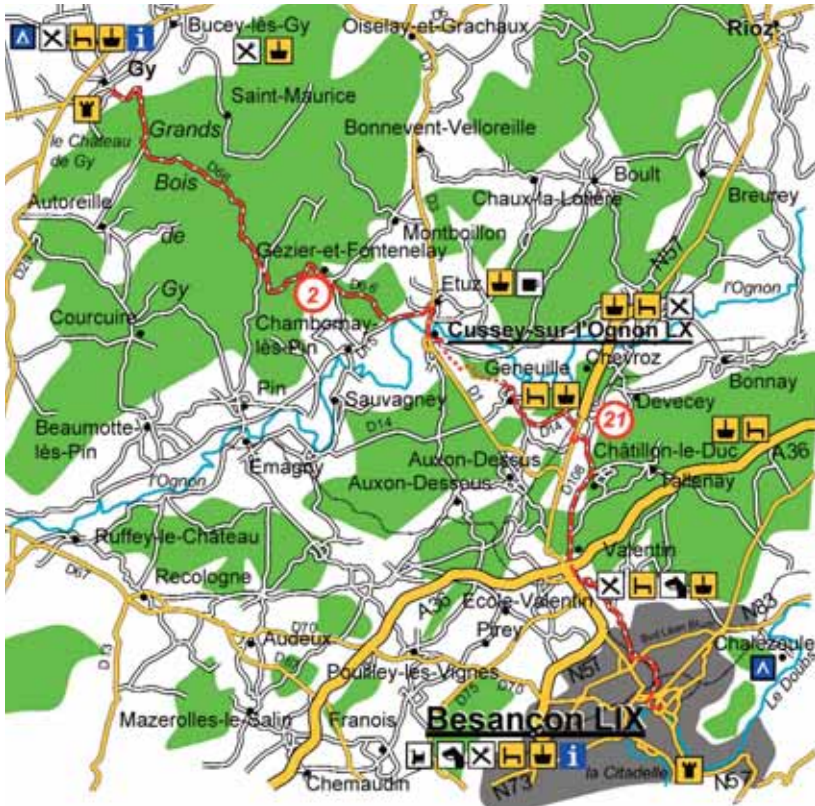
Way Point N°	Way Point Distance (metres)	Total Distance (kilometres)	Directions	Verification Point	Compass	Altitude (metres)
1	0	0.0	Turn right onto the D172 in the direction of Savoyeux	Large industrial building on the left after turning	E	230
2	600	0.6	Continue straight ahead	Crossing tunnel over the canal	SE	226
3	1100	1.7	On entering Savoyeux turn right on D172, direction Mercey-sur-Saône	rue de Mercey	SW	220
4	1400	3.1	At junction turn left beside river on D172 towards Motey-sur-Saône	After crossing river bridge	SE	200
5	1600	4.7	At T-junction turn right and proceed into Motey-sur-Saône		SW	202
6	300	5.0	Turn left direction Sainte-Reine, D174	Towards forest	SE	209
7	4400	9.4	At crossroads continue straight ahead		SE	224
8	400	9.8	After passing through Sainte-Reine, fork right onto a smaller road	Marked No Entry	SE	240
9	1200	11.0	At T-junction, turn right towards la-Chapelle-Saint-Quillain and rejoin main route at Way Point #7	D5	SE	247

Alternate Route 11.0 km

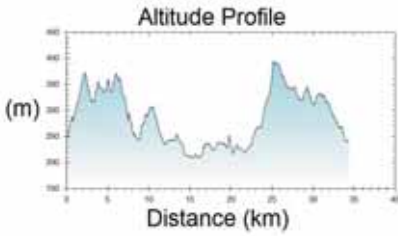
Hotel/B&B	Price
Le Tilleul E.C, 7 rue du Paquis - 70130 SEVEUX Tel: 0033 (0)3 84 67 04 66 <a href="mailto:bedandbreakfast@euro.st">bedandbreakfast@euro.st</a>	B2
<b>PR</b> Hôtel Pinocchio, rte Bucey les Gy 70700 GY Tel: 0033 (0)3 84 32 95 95	B2
Camping	Price
Camping Municipal, chemin du Camping 70700 GY Tel: 0033 (0)3 84 32 85 28	B1



Useful Contacts
<b>Tourist/Information Offices</b>
Office de Tourisme, Grande Rue , 70700 GY Tel: 0033 (0)3 84 32 93 93 <a href="mailto:ot.montsdegy@wanadoo.fr">ot.montsdegy@wanadoo.fr</a> <a href="http://www.ot-montsdegy.com">www.ot-montsdegy.com</a>
<b>Doctor</b>
Vuillemin Pascal, lieu-dit Pré l'Evêque 70700 GY    Tel: 0033 (0)3 84 32 80 00
<b>Veterinary</b>
Ledoux Guillaume, rte Chapelle St Quillain 70700 GY    Tel: 0033 (0)3 84 32 86 55



Gy to Besançon 34.5 km



**Sign to Look Out For**



**Route Summary:** this is a long section substantially on road with some challenging climbs and ending with the entry into the city of Besançon. The roads before Besançon are generally quiet although there are a number of difficult intersections to negotiate. There are a range of facilities along the route after reaching Etuz. The network of cycle tracks on the entry to Besançon provides some relief from the traffic. The Departmental hiking committee is in the process of identifying and way-marking an improved route. It is possible that you may encounter their signs, but at the time of writing the work is incomplete.

Distance from Canterbury: 732 km

Distance to Rome: 1351km

Ascent: 731m

Descent: 732m

Way Point N°	Way Point Distance (metres)	Total Distance (kilometres)	Directions	Verification Point	Compass	Altitude (metres)
30.001	0	0.0	From the crossroads in the centre of Gy take the D66 up the hill	Chemin du Bourg, remain on D66	SE	240
30.002	10500	10.5	On the entry to Gézier-et-Fontenelay turn left remaining on the D66		E	253
30.003	100	10.6	In the centre of Gézier-et-Fontenelay bear right remaining on the D66.	<b>Note:</b> a quieter road and small reduction in distance can be achieved by bearing left on the D184 and then taking the right turn to Etuz on the edge of Gézier. Rejoin the main route at Way Point #5	SE	249
30.004	2500	13.1	At T-junction with D15 turn left towards Etuz		NE	230
30.005	1400	14.5	At crossroads with the D3 in Étuz turn right in the direction of Cussey-sur-l'Ognon	River bridge ahead	S	212
30.006	1200	15.7	At junction beside the Auberge in Cussey-sur-l'Ognon (LX) bear left onto rue de Village	Climb hill	S	228
30.007	80	15.8	Turn left onto rue de Bussières	Church spire on left	E	234
30.008	500	16.3	Turn right onto rue de Château		SW	233
30.009	80	16.4	At T junction, turn left onto rue des Ballottes		SE	235

Way Point N°	Way Point Distance (metres)	Total Distance (kilometres)	Directions	Verification Point	Compass	Altitude (metres)
30.010	1000	17.4	Bear left	House on right, turn towards woodland	NE	235
30.011	130	17.5	Turn left in front of small group of sheds onto a grass track and follow track to the right	VF sign	SE	237
30.012	600	18.1	Bear sharp left to remain on track	VF sign	E	237
30.013	1500	19.6	At T-junction turn right into Geneuille	VF sign	S	223
30.014	160	19.7	At T-junction turn left, towards the church	VF sign	SE	218
30.015	180	19.9	At crossroads, straight ahead, direction Besançon, rue Lyautey	VF sign	SE	227
30.016	700	20.6	At fork in the road bear left on the D14		E	227
30.017	1600	22.2	Turn right onto chemin du Marot direction Châtillon-le-Duc. <b>Note:</b> substantial roadworks have been taking place in the area. If the route is blocked, follow signs towards Châtillon-le-Duc and take Route de Devecey towards Besançon – Way Point #21,22	VF sign	SE	234
30.018	700	22.9	Turn right on the very busy main road N57	VF sign.	S	266
30.019	300	23.2	Turn sharp right to descend and take pedestrian subway under the main road and backtrack to the first junction on the right	Sign – Passage Souterrain	NE	269
30.020	200	23.4	Turn right on rue Léon Baud	Uphill towards Châtillon-le-Duc Village Centre	SE	267

Gy to Besançon 34.5 km

Way Point N°	Way Point Distance (metres)	Total Distance (kilometres)	Directions	Verification Point	Compass	Altitude (metres)
30.021	400	23.8	At crossroads turn right onto route de Devecey	VF sign	S	302
30.022	500	24.3	At crossroads continue straight ahead on route de Devecey	Ignore VF sign. <b>Note:</b> A VF signing program is taking place in the area At the time of writing the work is incomplete	S	323
30.023	1700	26.0	Continue straight ahead on the route de Besançon		S	385
30.024	1300	27.3	At roundabout take 2nd exit route de Châtillon	Pass bicycle shop on the right	S	342
30.025	1200	28.5	At roundabout go straight ahead on rue de la Combe du Puits. <b>Note:</b> The route into Besançon will, where possible, follow the city cycle track network	Pass Hotel Campanile on the right	SE	325
30.026	300	28.8	Turn left on chemin du Village		E	320
30.027	200	29.0	Right fork	Chemin des Fermes	SE	326
30.028	80	29.1	Proceed straight ahead rejoining rue de la Combe du Puits		SE	330
30.029	1300	30.4	Bear right on chemin de Valentin	Mini- roundabout	S	313
30.030	300	30.7	Turn left onto chemin des Torcols		SE	325
30.031	500	31.2	At the roundabout continue straight ahead on chemin des Torcols	Trees lining right side of road	SE	330
30.032	300	31.5	Bear right on chemin des Grands Bas	Tennis courts to the right	S	328
30.033	110	31.6	At fork bear left on rue Grenot		S	329

Way Point N°	Way Point Distance (metres)	Total Distance (kilometres)	Directions	Verification Point	Compass	Altitude (metres)
30.034	300	31.9	At T-junction turn left on rue Jean Wyrsh		NE	314
30.035	200	32.1	At crossroads turn right on rue Francis Clerc		SE	315
30.036	130	32.2	At traffic lights with main road, boulevard Léon Blum go straight ahead	Rue Francis Clerc, Supermarket on the right at the junction	SE	311
30.037	600	32.8	At T-junction turn right	Cross railway, rue Nicolas Bruand	SW	285
30.038	60	32.9	Road forks bear left	Rue Nicolas Bruand	S	283
30.039	180	33.1	At T-junction turn left pass under railway, bear right on rue du Chasnot	One way	SE	276
30.040	180	33.3	Turn right on rue Jeanneney	Narrow road, towards trees	SW	268
30.041	110	33.4	Turn right on rue de la Viotte	Embankment on the right	SW	266
30.042	90	33.5	Turn left on rue du Balcon	Rue Privéé	SE	268
30.043	60	33.5	Turn right, rue Alexandre Grosjean	No Entry ahead	SW	266
30.044	50	33.6	At crossroads continue straight ahead, rue Grosjean	No Entry sauf cycles	SW	267
30.045	180	33.8	At T-Junction turn left on Avenue Maréchal Foch and bear right	Caution against traffic flow.	S	266
30.046	130	33.9	Bear left on Avenue Maréchal Foch	Tree lined boulevard	SE	256
30.047	300	34.2	Continue straight ahead with the river on the right	Pont Denfert-Rocherau and signs for Centre Ville to the right	E	240
30.048	300	34.5	Arrive at the Office de Tourisme in Besançon (LIX)	Beside the Pont de la République		243

Hotel/B&B	Price
Château de la Dame Blanche, 1 chem Goulotte 25870 GENEUILLE Tel: 0033 (0)3 81 57 64 64 <a href="mailto:contact@chateau-de-la-dame-blanche.fr">contact@chateau-de-la-dame-blanche.fr</a> <a href="http://www.chateau-de-la-dame-blanche.fr">www.chateau-de-la-dame-blanche.fr</a>	B3
Chez La Marie, 10 Grande Rue 25870 CUSSEY-SUR-!OGNON Tel: 0033 (0)3 81 57 78 32	B2
Hôtel Formule 1, ZAC Valentin Centre rte Chatillon le Duc 25870 CHÂTILLON LE DUC Tel: 0033 (0)8 91 70 51 82	B2
Vieille Jeanne-Angèle, 51 all Frétille 25870 CHATILLON LE DUC Tel: 0033 (0)3 81 58 86 53	B2
Le Lavoir des Rêves, 18 rue de l'Abreuvoir 25780 GENEUILLE Tel: 0033 (0)3 81 55 68 99 Mobile: 0033 (0)6 03 49 91 62 <a href="mailto:info@lelavoirdesreves.com">info@lelavoirdesreves.com</a>	B2
Hôtel Première Classe, 2 r Epinal 25480 ECOLE VALENTIN Tel: 0033 (0)8 92 70 72 77	B2
<b>PR</b> Le Florel, 6 rue de la Viotte 25000 BESANCON Tel: 0033 (0)3 81 80 41 08	B2
Accommodation in Religious Houses	Price
Monastère Charité, 131, Grande Rue 25018 BESANCON Tel: 0033 (0)3 81 82 00 89 <a href="http://www.suoredellacarita.org">www.suoredellacarita.org</a> <a href="mailto:secretariatconseil.besancon@wanadoo.fr">secretariatconseil.besancon@wanadoo.fr</a>	Donation
Les Franciscains, chemin de la Chapelle des Buis 25000 BESANCON Tel: 0033 (0)3 81 81 33 25 <a href="mailto:franciscains.besancon@wanadoo.fr">franciscains.besancon@wanadoo.fr</a> <a href="http://w.franciscain.net">w.franciscain.net</a>	Donation
Soeurs de la Sainte Famille, 6 rue du Palais - 25000 BESANCON Tel: 0033 (0)3 81 81 24 66 <a href="mailto:clarisses-besancon@wanadoo.fr">clarisses-besancon@wanadoo.fr</a>	Donation
Youth Hostel	Price
Auberge de Jeunesse, 48 r Cras 25000 BESANÇON Tel: 0033 (0)3 81 40 32 02 <a href="mailto:fjtilesoiseaux@yahoo.fr">fjtilesoiseaux@yahoo.fr</a> <b>Note:</b> The lower price is only for two or more nights, for one night only it is B2	B1
Centre International de Séjour, 3 avenue Montbouçons 25000 BESANÇON Tel: 0033 (0)3 81 50 07 54	B1
Camping	Price
Camping de la Plage, 12 rte Nationale 25220 CHALEZEULE Tel: 0033 (0)3 81 88 04 26 <a href="mailto:laplage.besancon@ffcc.fr">laplage.besancon@ffcc.fr</a> <b>Note:</b> 4.8km from Besancon	B1
Equestrian	Price
Etrier Bisontin, 39 r Combe du Puits 25480 ECOLE VALENTIN Tel: 0033 (0)3 81 50 01 12	
Ecuries de Miserey, 6 r Ecole 25480 MISEREY SALINES Tel: 0033 (0)3 81 58 71 29 <b>Note:</b> 3.6km from Chatillon le Duc	
Centre Omnisports Pierre Croppet Ecole Equestre, 11 rte Gray 25000 BESANCON Tel: 0033 (0)3 81 47 42 50	
Ecuries de St-Paul, 48 chem Fort Benoit 25000 BESANÇON Tel: 0033 (0)3 81 88 32 41	
Ecuries de Chateau Galland, 47 chem Chaille 25000 BESANCON Tel: 0033 (0)3 81 50 00 11	

## Useful Contacts

### Tourist/Information Offices

Office de Tourisme, 2 pl 1ère Armée Française 25000 BESANÇON  
Tel: 0033 (0)3 81 80 92 55 [info@besancon-tourisme.com](mailto:info@besancon-tourisme.com)  
<http://www.besancon-tourisme.com/>

### Internet Cafe

Synaps, 3 r Ecole 25000 BESANÇON Tel: 0033 (0)3 81 50 44 93 [synaps5@wanadoo.fr](mailto:synaps5@wanadoo.fr)

### Doctor

Cabinet Médical Leclair Joëlle, 7 r Luxembourg 25000 BESANCON  
Tel: 0033 (0)3 81 52 24 40

### Veterinary

Clinique Vétérinaire du Docteur Loulier, 24 av Montjoux 25000 BESANCON  
Tel: 0033 (0)3 81 50 46 97

### Farrier

Boisson Francois, 6 r Lullier 25000 BESANCON Tel: 0033 (0)3 81 50 37 94



Gy to Besançon 34.5 km

## Besançon Town Map





Besançon Town Map